

**NOTICE!!**

**These documents have been scanned!**

**Do not place un-scanned documents beneath this notice!**

**Do not remove this notice from this file!**

GPO Jacket No. 560-102  
Print Order 61540  
Rise Business Services, LLC  
Job=AZ15 5/10/2019



Box Number= AZ15030



Claim Begin-End: AMC430219-AMC430222

1 Initial Receipt



AZ15030-21

AMC429998-AMC430297






**United States Department of the Interior**  
**Bureau of Land Management**  
 LANDS/RECREATION & PLANNING  
 ONE N CENTRAL AVE  
 PHOENIX, AZ 85004 -2203  
 Phone: 602-417-9200

Receipt

No: 3204051

<b>Transaction #:</b> 3297601	
<b>Date of Transaction:</b> 01/06/2015	
CUSTOMER:	
WILLIAM WENTZ PO BOX 2349 WICKENBURG,AZ 85358-2349 US	

BY: RAM

LINE #	QTY	DESCRIPTION	REMARKS	UNIT PRICE	TOTAL
1	5.00	LOCATABLE MINERALS / MINING CLAIMS-NEW,UNADJUD, ONE OR MORE AUTH NOS / NEW MINING CLAIMS LOCATION FEE <b>CASES:</b> AMC430214/\$37.00, AMC430215/\$37.00, AMC430216/\$37.00, AMC430217/\$37.00, AMC430218/\$37.00		- n/a -	185.00
2	5.00	LOCATABLE MINERALS / MINING CLAIMS-NEW,UNADJUD, ONE OR MORE AUTH NOS / NEW MINING CLAIM PROCESSING FEE <b>CASES:</b> AMC430214/\$20.00, AMC430215/\$20.00, AMC430216/\$20.00, AMC430217/\$20.00, AMC430218/\$20.00		- n/a -	100.00
3	5.00	LOCATABLE MINERALS / MINING CLAIMS-NEW,UNADJUD, ONE OR MORE AUTH NOS / NEW MINING CLAIMS MAINTENANCE FEE <b>CASES:</b> AMC430214/\$155.00, AMC430215/\$155.00, AMC430216/\$155.00, AMC430217/\$155.00, AMC430218/\$155.00		- n/a -	775.00

<b>Transaction #:</b> 3297603	
<b>Date of Transaction:</b> 01/06/2015	
CUSTOMER:	
JAMIESON VAN EATON 1417 VILLA DEL NORTE WICKENBURG,AZ 85390-4423 US	

LINE #	QTY	DESCRIPTION	REMARKS	UNIT PRICE	TOTAL
--------	-----	-------------	---------	------------	-------

1	4.00	LOCATABLE MINERALS / MINING CLAIMS- NEW, UNADJUD, ONE OR MORE AUTH NOS / NEW MINING CLAIMS LOCATION FEE <b>CASES:</b> AMC430219/\$37.00, AMC430220/\$37.00, AMC430221/\$37.00, AMC430222/\$37.00	- n/a -	148.00
2	4.00	LOCATABLE MINERALS / MINING CLAIMS- NEW, UNADJUD, ONE OR MORE AUTH NOS / NEW MINING CLAIM PROCESSING FEE <b>CASES:</b> AMC430219/\$20.00, AMC430220/\$20.00, AMC430221/\$20.00, AMC430222/\$20.00	- n/a -	80.00
3	4.00	LOCATABLE MINERALS / MINING CLAIMS- NEW, UNADJUD, ONE OR MORE AUTH NOS / NEW MINING CLAIMS MAINTENANCE FEE <b>CASES:</b> AMC430219/\$155.00, AMC430220/\$155.00, AMC430221/\$155.00, AMC430222/\$155.00	- n/a -	620.00
<b>TOTAL:</b>				<b>\$1,908.00</b>

PAYMENT INFORMATION			
NOTE: Items will appear on credit card statement as "Bureau of Land Mgmt CO".			
1	AMOUNT:	1908.00	POSTMARKED: N/A
	TYPE:	CREDIT CARD	RECEIVED: 01/05/2015
	NAME:	WENTZ, WILLIAM PO BOX 2349 WICKENBURG AZ 85358 US	
	CARD NO:	XXXXXXXXXXXX1123	AUTH CODE: 592994
	NAME ON CARD:	WILLIAM S WENTZ	
	EXPIRES:	11/2016	
	SIGNATURE:		

REMARKS

This receipt was generated by the automated BLM Collections and Billing System and is a paper representation of a portion of the official electronic record contained therein.

**NOTICE!!**

**These documents have been scanned!**

**Do not place un-scanned documents beneath this notice!**

**Do not remove this notice from this file!**

GPO Jacket No. 560-102  
Print Order 61540  
Rise Business Services, LLC  
Job=AZ15 5/10/2019



Box Number= AZ15030



Claim Begin-End: AMC430219-AMC430222

2 Correspondence



AZ15030-21

AMC429998-AMC430297





# United States Department of the Interior



BUREAU OF LAND MANAGEMENT

Arizona State Office

One North Central Avenue, Suite 800

Phoenix, Arizona 85004-4427

[www.blm.gov/az/](http://www.blm.gov/az/)

FEB 15 2019

In Reply Refer To:

3800 (AZ-9200) PB

AMC430219; AMC412357

CERTIFIED MAIL - RETURN RECEIPT REQUESTED 9214 8901 9403 8378 9320 66

## NOTICE

PATRICK AND ANNE FLANAGAN

820 HILLSIDE TRL

HUDSON, WI 54016-7337

:  
:  
:

This Notice Affects Those Claims  
Shown in the Block Below.

---

AMC430220; AMC412364

RED CLOUD NO 3; OUTLAW

---

### Additional Processing Fees Required

The Arizona State Office, Bureau of Land Management, received your Affidavit of Labor or Notice of Intent to Hold for the 2018 assessment year.

Due to a processing fee increase effective October 1, 2018, we did not receive sufficient fees with your document. The fee increased from \$10 per mining claim to \$15 per mining claim.

Therefore, you are required to submit an additional payment in the amount of \$5.00 per claim, within 30 days of receipt of this notice or your claim(s) will be declared forfeited.

Please include your Arizona Mining Claim (AMC) serial number(s) and claim name(s) when submitting the additional fees. If additional information is required, please contact Pauline Brown at 602-417-9360.

Lucas Lucero

Deputy State Director

Lands, Minerals and Energy Division



Date Produced: 03/11/2019

ConnectSuite Inc.:

The following is the delivery information for Certified Mail™/RRE item number 9214 8901 9403 8378 9320 66. Our records indicate that this item was delivered on 03/06/2019 at 10:56 a.m. in SURPRISE, AZ 85374. The scanned image of the recipient information is provided below.

Signature of Recipient :

*Pat Flanagan*  
Patrick Flanagan

Address of Recipient :

16407 W Sandra  
LW  
Surprise, AZ

Thank you for selecting the Postal Service for your mailing needs. If you require additional assistance, please contact your local post office or Postal Service representative.

Sincerely,  
United States Postal Service

The customer reference number shown below is not validated or endorsed by the United States Postal Service. It is solely for customer use.

Customer Reference Number: C1223394.7002212





# United States Department of the Interior



## BUREAU OF LAND MANAGEMENT

Arizona State Office

One North Central Avenue, Suite 800

Phoenix, Arizona 85004-4427

[www.blm.gov/az/](http://www.blm.gov/az/)

DEC 11 2018

In Reply Refer To:

3830 (9200) RM

AMC427893, AMC430219

CERTIFIED MAIL - RETURN RECEIPT REQUESTED No. 9214 8901 9403 8376 0035 22

### DECISION

NED AND DOLLIE PRATHER	:	This decision affects those claims
PO BOX 174	:	shown in the block below.
DE BEQUE, CO 81630-0174	:	

---

AMC427893, AMC430219  
FUNTIME #3, RED CLOUD NO 2

---

### MINING CLAIMS DECLARED FORFEITED

The mining claims listed above have been declared forfeited as of September 1, 2018, for failure to timely file the required maintenance fee payment or small miner's maintenance fee waiver (waiver).

Claimants are required to pay an annual non-refundable maintenance fee of \$155 per 20 acres or portion thereof, or submit a waiver, on or before September 1 of each year. These requirements were established by 30 U.S.C. 28f-1, as amended, and 43 CFR 3834 and 3835.

Our records do not show receipt of a maintenance fee payment or small miner waiver filed on or before the due date. Therefore, the claims listed above are forfeited.

### Reclamation Requirements

This decision does not relieve you of the liability for reclamation of all areas disturbed by your activities on lands covered by the subject mining claim(s) and/or site(s). After you complete the reclamation, you must notify the authorized officer of the appropriate surface managing agency so that the authorized officer may conduct a final site inspection and determine whether you may be released from liability. If you fail to reclaim the land to the satisfaction of the authorized

officer, the surface management agency may cite you for noncompliance under its surface management regulations. For land administered by the Bureau of Land Management (BLM), if you fail to reclaim the land to the satisfaction of the authorized officer as required in 43 CFR Subpart 3809, the BLM will issue an order of noncompliance under 43 CFR 3809.601(a). If you fail to comply with the non-compliance order, BLM may take further action under 43 CFR 3809.604. Failure to conduct reclamation is a prohibited act that may subject you to criminal penalties. See 43 CFR 3809.605(h) and 43 CFR 3809.700.

### Appeal Procedures

This decision may be appealed to the Interior Board of Land Appeals, Office of the Secretary, in accordance with the regulations contained in 43 CFR, Part 4, and the enclosed Form 1842-1. If an appeal is taken, your notice of appeal must be filed in this office (at the above address) within 30 days from receipt of this decision. The appellant has the burden of showing that the decision appealed from is in error.


If you wish to file a petition pursuant to regulation 43 CFR 4.21 (58 FR 4939, January 19, 1993) for a stay of the effectiveness of this decision during the time that your appeal is being reviewed by the Board, the petition for a stay must accompany your notice of appeal. A petition for a stay is required to show sufficient justification based on the standards listed below. Copies of the notice of appeal and petition for a stay **must** also be submitted to each party named in this decision and to the Interior Board of Land Appeals and to the appropriate Office of the Solicitor (see 43 CFR 4.413) at the same time the original documents are filed with this office. If you request a stay, you have the burden of proof to demonstrate that a stay should be granted.

### Standards for Obtaining a Stay

Except as otherwise provided by law or other pertinent regulation, a petition for a stay of a decision pending appeal shall show sufficient justification based on the following standards:

- (1) The relative harm to the parties if the stay is granted or denied,
- (2) The likelihood of the appellant's success on the merits,
- (3) The likelihood of immediate and irreparable harm if the stay is not granted, and
- (4) Whether the public interest favors granting the stay.

Please include your AMC serial number(s) on all correspondence. If additional information is required, please call RéAnn Myers at 602-417-9413.



Lucas Lucero  
Deputy State Director  
Lands, Minerals, and Energy Division

Enclosure



Date Produced: 12/24/2018

ConnectSuite Inc.:

The following is the delivery information for Certified Mail™/RRE item number 9214 8901 9403 8376 0035 22. Our records indicate that this item was delivered on 12/18/2018 at 11:50 a.m. in DE BEQUE, CO 81630. The scanned image of the recipient information is provided below.

Signature of Recipient :

Signature	<i>Colin P. Prather</i>
Name	PRATHER

Address of Recipient :

Address	Box 174
---------	---------

Thank you for selecting the Postal Service for your mailing needs. If you require additional assistance, please contact your local post office or Postal Service representative.

Sincerely,  
United States Postal Service

The customer reference number shown below is not validated or endorsed by the United States Postal Service. It is solely for customer use.

Customer Reference Number: C1116765.6423330

UNITED STATES  
DEPARTMENT OF THE INTERIOR  
BUREAU OF LAND MANAGEMENT

**MAINTENANCE FEE WAIVER CERTIFICATION**

SEE INSTRUCTIONS ON PAGE 2

489

AMC 430219  
440737

FORM APPROVED  
OMB NO. 1004-0114  
Expires: January 31, 2020

1. This small miner waiver is filed for the assessment year beginning on September 1, 2018 and ending on September 1, 2019.
2. The undersigned and all related parties owned ten or fewer mining claims, mill, or tunnel sites located and maintained on Federal lands in the United States of America on September 1, 2018.
3. The undersigned have performed the assessment work required by law for each mining claim listed prior to filing this waiver and understand that by filing this form, the undersigned must file an affidavit of assessment work with the Bureau of Land Management (BLM) by the December 30th following the filing of this waiver.
4. The undersigned understand that if the assessment work obligation has not yet come due under 30 U.S.C. 28 (for those claims in their first assessment year only), a notice of intent to hold reciting this condition must be recorded by the December 30th following the filing of this waiver.
5. The undersigned understand that mill and tunnel sites may also be listed on this waiver and be waived from payment of the maintenance fee, and that a notice of intent to hold for these sites is required to be filed with the BLM by the December 30th following the filing of this waiver.
6. The undersigned understand and acknowledge that pursuant to 43 U.S.C. 1212 and 18 U.S.C. 1001, the filing or recording of a false, fictitious, or fraudulent document with the BLM may result in a fine of up to \$250,000, a prison term not to exceed five years, or both.
7. The mining claims, mill or tunnel sites for which this waiver from payment of the maintenance fees is requested are:

CLAIM OR SITE NAME	BLM RECORDATION SERIAL NUMBER
1. Red Cloud 3	AMC 430 220 (913)
2. Outlaw	AMC 440 737
3.	
4.	
5.	
6.	
7.	
8.	
9.	
10.	

RECEIVED  
BLM AZ STATE OFFICE  
2018 AUG 28 PD 12:59  
PHOENIX, ARIZONA

The owner(s) (claimants) of the above mining claims and sites are:

Patrick Flanagan  
(Owner's Name - Please Print)  
820 Hillside Trail  
(Owner's Mailing Address)

Patrick Flanagan  
(Owner's Signature)  
Hudson WI 54016  
(City) (State) (Zip Code)

Anne Flanagan  
(Owner's Name - Please Print)  
820 Hillside Trail  
(Owner's Mailing Address)

Anne Flanagan  
(Owner's Signature)  
Hudson WI 54016  
(City) (State) (Zip Code)

\_\_\_\_\_  
(Owner's Name - Please Print)

\_\_\_\_\_  
(Owner's Signature)

\_\_\_\_\_  
(Owner's Mailing Address)

\_\_\_\_\_  
(City) (State) (Zip Code)

\_\_\_\_\_  
(Owner's Name - Please Print)

\_\_\_\_\_  
(Owner's Signature)

\_\_\_\_\_  
(Owner's Mailing Address)

\_\_\_\_\_  
(City) (State) (Zip Code)

ENTERED  
SEP 10 2018  
BY: [Signature]

NWV



P Flanagan  
820 Hillside Trail  
Hudson, WI

SAINT PAUL MN 550

21 AUG 2018 PM 2 L



RECEIVED  
BLM AZ STATE OFFICE

2018 AUG 28 P 12:59

54016  
PHOENIX, ARIZONA

Bureau of Land Management  
Div. of Lands, MINRES + Energy  
One N. Central Ave  
Phoenix, AZ  
85004-4427

850044427 0041





**NOTICE!!**

**These documents have been scanned!**

**Do not place un-scanned documents beneath this notice!**

**Do not remove this notice from this file!**

GPO Jacket No. 560-102  
Print Order 61540  
Rise Business Services, LLC  
Job=AZ15 5/10/2019



Box Number= AZ15030



Claim Begin-End: AMC430219-AMC430222

3 Transfers



AZ15030-21

AMC429998-AMC430297

Hi!

Amc 425516  
Amc 430214  
Amc 425558  
Amc 430219

Hope this is Right.  
Any Problems you can  
Call me at

903-235-0494

Thanks

Don

Tell everybody Hi!  
Will probably see you all  
in Feb

PHOENIX, ARIZONA  
JUL 6 JUN 23 5

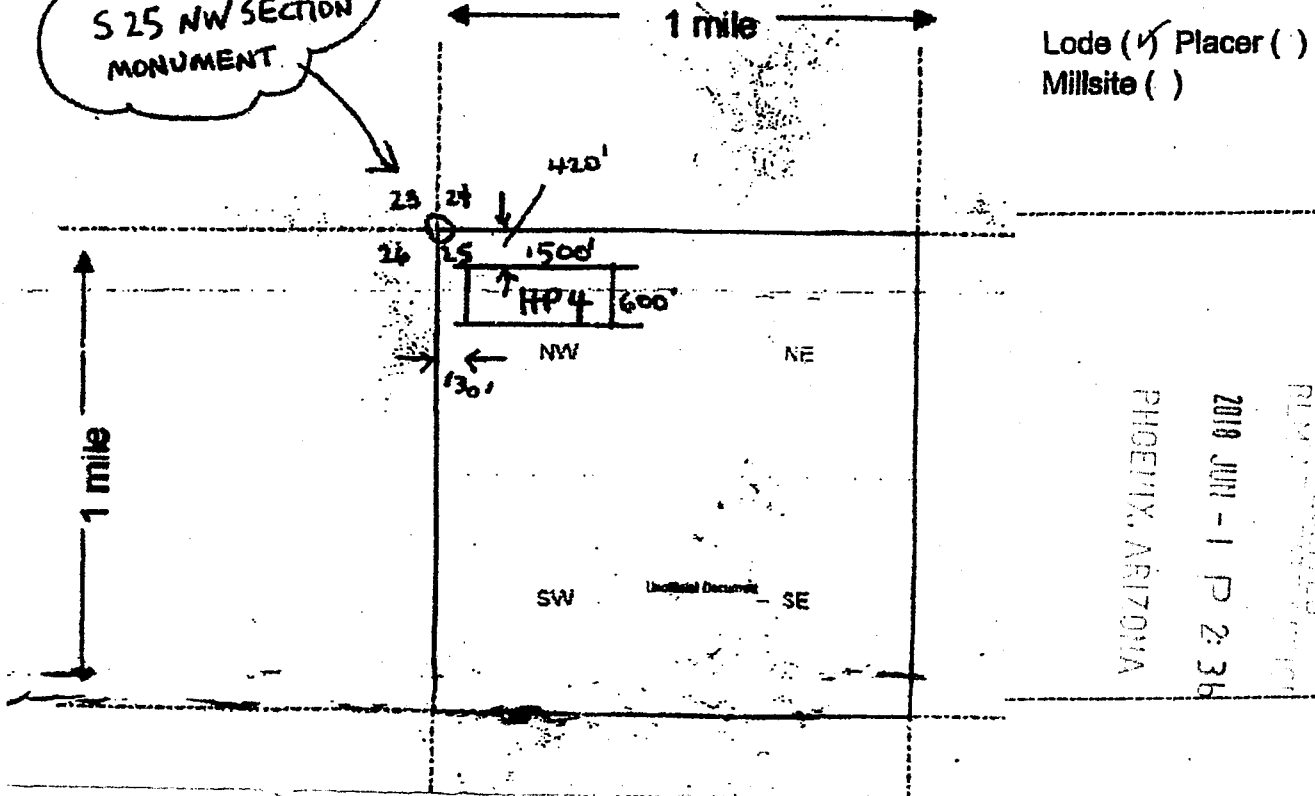
Speak to Mr. Greenwood  
He is only flying  
to get his name on  
claim

Amc amendment  
Philo



**MINING CLAIM MAP**

S 25 NW SECTION  
MONUMENT



Scale: 1" = 2000 feet



- The above map depicts the HP 4 mining claim, which is located in Section (s) 25 NW, Township 6 N, Range 6 W, Gila and Salt River Base and Meridian, MARICOPA County, Arizona. Total claim acreage is 20
- The type of corner and location monuments used are as follows: All corners and centers and location monuments are 2x2 x 5" wood posts
- The bearings and distances in degrees and feet between claim corners and to a public land survey monument are as depicted on the map.
- If the claim is a placer or millsite claim with exterior limits conforming to legal subdivisions of the public survey, provide a legal description of the claim \_\_\_\_\_

Form MCF100a  
Revised July 2014

This form is available from the Arizona Geology Survey and may be reproduced.

**QUIT CLAIM DEED**

THIS QUITCLAIM DEED, Executed this 22 Day of May .2018

By the following party, hereinafter to as GRANTORS,

Names: **Randy Birge**

**BLM DATE STAMP:**

Whose Address is : **4304 Armistice Dr.**  
**Frisco, Tx 75034**

To second parties, hereinafter referred to as GRANTEE,

Name: **Don Greenwood**

Whose Address is : **428 N. Main**  
**Gladewater, Tx 75647**

PHOENIX, ARIZONA  
2018 JUN -1 P 2:36  
RECEIVED

WITNESSETH, That the said GRANTOR, for good consideration and the sum of One Thousand Dollars (\$1,000.00) paid by the GRANTEE, the receipt whereof is hereby acknowledged , does hereby remise, release and quitclaim unto the said GRANTEE forever, all the right, title, and claim which the said GRANTOR has in and to the following described mining claim, and improvements and appurtenances thereto in the County of **MARICOPA** , State of of **ARIZONA** to wit:

**MINING CLAIM: AMC425516 ; HP4**

**NO TRANSFER FEE NECESSARY  
EXEMPT PER ARS 11-1134 A-6**



IN WITNESS WHEREOF, The said GRANTOR has signed and sealed these presents the day and year first above written. Signed, sealed and delivered in the presence of:

Name: Randy Birge

Signature: Randy Birge

STATE OF: Texas

COUNTY OF: Collin

On 5.18.2018  
(date)

before me, Lawmeka Witcher  
(Print Name)


Appeared Randy Birge

Personally known to me (or proved to me on the basis of satisfactory evidence) to be the Person whose name is subscribed to me within instrument and acknowledged to me that he executed the same in his authorized capacity, and that by his signature on the Instrument the person acted, executed the instrument.

WITNESS my hand and official seal.

Lawmeka Witcher  
Signature of Notary

Date: 5.18.2018



Affiant  Known  Produced ID

Type of ID: Drivers license

(SEAL)

My Commission Expires: 10.30.2021

PHOENIX, ARIZONA  
2018 JUN -1 P 2:36  
PHOENIX, ARIZONA

**LOCATION NOTICE FOR LODE MINING CLAIM**

Amendment BLM Serial # AMC 430 216


NOTICE IS HEREBY GIVEN that the Vulture Cloud no 2

\_\_\_\_\_ lode mining claim has been located

by Don Greenwood whose current mailing

address is 428 N. MAIN

Gladewater, TX 75647



The general course of this claim is East - West and it is situated in MARICOPA County, Arizona. This claim is 1500 feet in length and 600 feet in width.

20 Total Claim Acreage. This claim runs from the location monument on which this location notice is posted on the centerline of the claim approximately 10 feet in a West direction to the West end line and 1490 feet in a East direction to the East end line. This claim is marked by six monuments, one at each corner and one at the center of each end line of the claim.

The location monument on which this notice is posted is situated within Section 24, Township 6 N, Range 6 W, Gila Salt River Base and Meridian, Arizona and this claim encompasses portions of the following quarter section(s), section(s), Township(s) and Range(s) 1/4 SW Section 24  
6N 6W

Gila Salt River Base and Meridian, Arizona.

The locality of this claim with reference to some natural object or permanent monument and additional information (if any) concerning its locality are as follows: SW Corner Post is 350 ft East and 770 ft North of 24 SW Corner Section monument

\_\_\_\_\_ The above information is shown on the attached map.

DATED AND POSTED on the ground this 28 day of May, 2018.

LOCATOR(s)  AGENT

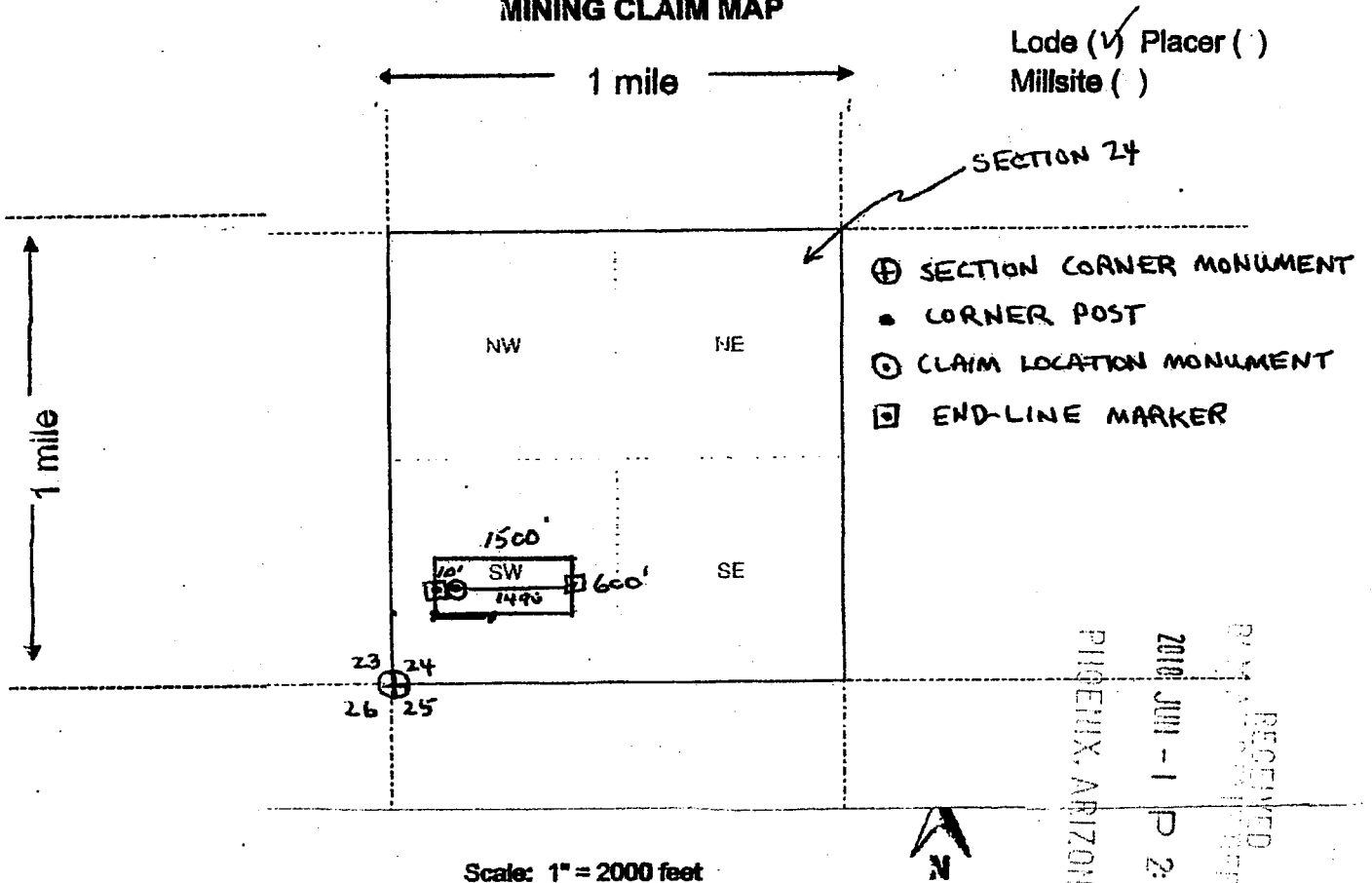
Print Name(s) Don Greenwood

Signature(s) [Handwritten Signature]

Form MCF100  
Revised July 2014

This form is available from the Arizona Geological Survey and may be reproduced.

**MINING CLAIM MAP**



- The above map depicts the Vulture Cloud No. 2 mining claim, which is located in Section (s) 24, Township 6 N, Range 6 W, Gila and Salt River Base and Meridian, Maricopa County, Arizona. Total claim acreage is 20
- The type of corner and location monuments used are as follows: 2" x 2" x 5ft wood Post Corner AND End-line markers AND Claim Location Monument
- The bearings and distances in degrees and feet between claim corners and to a public land survey monument are as depicted on the map.
- If the claim is a placer or millsite claim with exterior limits conforming to legal subdivisions of the public survey, provide a legal description of the claim \_\_\_\_\_

Form MCF100a  
Revised July 2014

This form is available from the Arizona Geology Survey and may be reproduced.

**QUIT CLAIM DEED**

THIS QUITCLAIM DEED, Executed this 22 Day of May 2018

By the following party, hereinafter to as GRANTORS,

Names: **Randy Birge**

**BLM DATE STAMP:**

Whose Address is : **4304 Armistice Dr.**  
**Frisco, Tx 75034**

To second parties, hereinafter referred to as GRANTEE,

Name: **Don Greenwood**

Whose Address is : **428 N. Main**  
**Gladewater, Tx 75647**

RECEIVED  
2018 JUN -1 P 2:31  
PHOENIX, ARIZONA

WITNESSETH, That the said GRANTOR, for good consideration and the sum of One Thousand Dollars (\$1,000.00) paid by the GRANTEE, the receipt whereof is hereby acknowledged , does hereby remise, release and quitclaim unto the said GRANTEE forever, all the right, title, and claim which the said GRANTOR has in and to the following described mining claim, and improvements and appurtenances thereto in the County of **MARICOPA** , State of of **ARIZONA** to wit:

**MINING CLAIM: AMC430216 ; Vulture Cloud No 2**

**NO TRANSFER FEE NECESSARY  
EXEMPT PER ARS 11-1134 A-6**

IN WITNESS WHEREOF, The said GRANTOR has signed and sealed these presents the day and year first above written. Signed, sealed and delivered in the presence of:

Name: Randy Birge

Signature: Randy Birge

STATE OF: Texas

COUNTY OF: Collin

On 5.18.2018  
(date)

before me, Lawmeka Witcher  
(Print Name)

Appeared Randy Birge

Personally known to me (or proved to me on the basis of satisfactory evidence) to be the Person whose name is subscribed to me within instrument and acknowledged to me that he executed the same in his authorized capacity, and that by his signature on the Instrument the person acted, executed the instrument.


WITNESS my hand and official seal.

Lawmeka Witcher  
Signature of Notary

Date: 5.18.2018

Affiant      Known      Produced ID     

Type of ID: Drivers license



My Commission Expires: 10.30.2021


RECEIVED  
2018 JUN -1 P 2:37  
PHOENIX, ARIZONA



LOCATION NOTICE FOR LODE MINING CLAIM

Amendment BLM Serial # Amc 425561

NOTICE IS HEREBY GIVEN that the CAROL'S GOLD  
Nugget No. 4 lode mining claim has been located  
by Don Greenwood whose current mailing  
address is 428 North Main  
Gladewater, TX 75647



The general course of this claim is East-west and it is situated in MARICOPA  
County, Arizona. This claim is 1500 feet in length and 600 feet in width.

20 Total Claim Acreage. This claim runs from the location monument on which this location notice  
is posted on the centerline of the claim approximately 1500 feet in a East direction to the NE  
end line and 600 feet in a South direction to the SE end line. This claim is marked by six  
monuments, one at each corner and one at the center of each end line of the claim.

The location monument on which this notice is posted is situated within Section 24, Township 6  
N, Range 6 W, Gila Salt River Base and Meridian, Arizona and this claim encompasses portions  
of the following quarter section(s), section(s), Township(s) and Range(s) 24 SW 1/4 - 6N 6W  
with Location claim monument NWCP

Gila Salt River Base and Meridian, Arizona.

The locality of this claim with reference to some natural object or permanent monument and additional information  
(if any) concerning its locality are as follows: 552 ft. west of NW 25 Section  
monument then 768 ft. North to NWCP of Claim upon which

This claim notice is posted The above information is shown on the attached map.

DATED AND POSTED on the ground this 25 day of MAY, 20 18.

LOCATOR(s)  AGENT

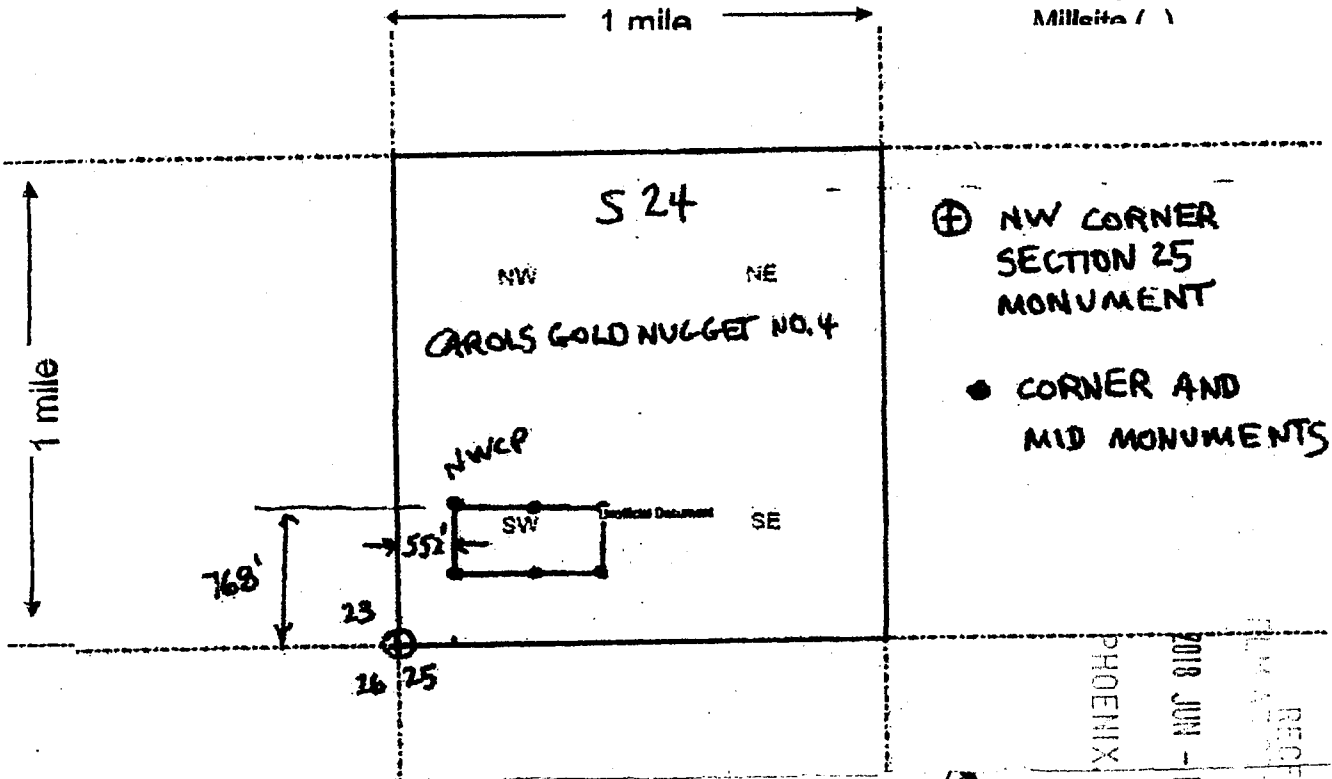
Print Name(s) Don Greenwood

Signature(s) [Signature]

Form MCF100  
Revised July 2014

**MINING CLAIM MAP**

Lode (✓) Placer ( )  
 Millsite ( )



Scale: 1" = 2000 feet



RECEIVED  
 PHOENIX ARIZONA  
 JUN - 11 P 3

1. The above map depicts the Carols Gold Nugget # 4 mining claim, which is located in Section(s) 24 SW, Township 6 N, Range 6 W, Gila and Salt River Base and Meridian, MARICOPA County, Arizona. Total claim acreage is 20

2. The type of corner and location monuments used are as follows: All corners and centers and location monuments are 2x2 x 5' wood posts

3. The bearings and distances in degrees and feet between claim corners and to a public land survey monument are as depicted on the map. NWCP is from the S 25 corner monument 36° from True North

4. If the claim is a placer or millsite claim with exterior limits conforming to legal subdivisions of the public survey, provide a legal description of the claim \_\_\_\_\_

Form MCF100a  
 Revised July 2014

**QUIT CLAIM DEED**

THIS QUITCLAIM DEED, Executed this 22 Day of May, 2018

By the following party, hereinafter to as GRANTORS,

Names: **Randy Birge**

**BLM DATE STAMP:**

Whose Address is : **4304 Armistice Dr.**

**Frisco, Tx 75034**

To second parties, hereinafter referred to as GRANTEE,

Name: **Don Greenwood**

Whose Address is: **428 N. Main**

**Gladewater, Tx 75647**

WITNESSETH, That the said GRANTOR, for good consideration and the sum of One Thousand Dollars (\$1,000.00) paid by the GRANTEE, the receipt whereof is hereby acknowledged , does hereby remise, release and quitclaim unto the said GRANTEE forever, all the right, title, and claim which the said GRANTOR has in and to the following described mining claim, and improvements and appurtenances thereto in the County of **MARICOPA** , State of of **ARIZONA** to wit:

**MINING CLAIM: AMC425561 ; CAROLS GOLD NUGGET 4**

PHOENIX, ARIZONA  
2018 JUN -1 P 2:37  
RECEIVED  
BLM

NO TRANSFER FEE NECESSARY  
EXEMPT PER ARS 11-1134 A-6

IN WITNESS WHEREOF, The said GRANTOR has signed and sealed these presents the day and year first above written. Signed, sealed and delivered in the presence of:

Name: Randy Birge

Signature: Randy Birge

STATE OF: Texas

COUNTY OF Collin

On 5-18-2018  
(date)

before me, Lawmeka Witcher  
(Print Name)

Appeared Randy Birge  
Personally known to me (or proved to me on the basis of satisfactory evidence) to be the Person whose name is subscribed to me within instrument and acknowledged to me that he executed the same in his authorized capacity, and that by his signature on the Instrument the person acted, executed the instrument.


WITNESS my hand and official seal.

Lawmeka Witcher  
Signature of Notary

Date: 5-18-18

Affiant  Known  Produced ID

Type of ID: Drivers license



My Commission Expires: 10-30-21

RECEIVED  
2018 JUN - 1 P 2:37  
PHOENIX, ARIZONA

**LOCATION NOTICE FOR LODE MINING CLAIM**

Amendment BLM Serial # Amc 430 222

NOTICE IS HEREBY GIVEN that the Vulture Cloud no 4

\_\_\_\_\_ lode mining claim has been located

by Don Greenwood whose current mailing

address is 428 North MAIN

Gladewater, TX 75647

RECEIVED  
BLM  
2018 JUN - 1 P 2:38  
PHOENIX, ARIZONA

BLM  
Date  
Stamp

The general course of this claim is East-west and it is situated in Maricopa County, Arizona. This claim is 1500 feet in length and 600 feet in width.

20 Total Claim Acreage. This claim runs from the location monument on which this location notice is posted on the centerline of the claim approximately 10 feet in a west direction to the west end line and 1490 feet in a East direction to the East end line. This claim is marked by six monuments, one at each corner and one at the center of each end line of the claim.

The location monument on which this notice is posted is situated within Section 23, Township 6 N, Range 6 W, Gila Salt River Base and Meridian, Arizona and this claim encompasses portions of the following quarter section(s), section(s), Township(s) and Range(s) 23 1/4 SE ANA  
24 1/4 SW 6N-6W

Gila Salt River Base and Meridian, Arizona.

The locality of this claim with reference to some natural object or permanent monument and additional information (if any) concerning its locality are as follows: SE Corner Post is 100ft North  
And 425ft East of Section 24 NW Corner Section Monument

The above information is shown on the attached map.

DATED AND POSTED on the ground this 28 day of May, 2018.

LOCATOR(s)  AGENT

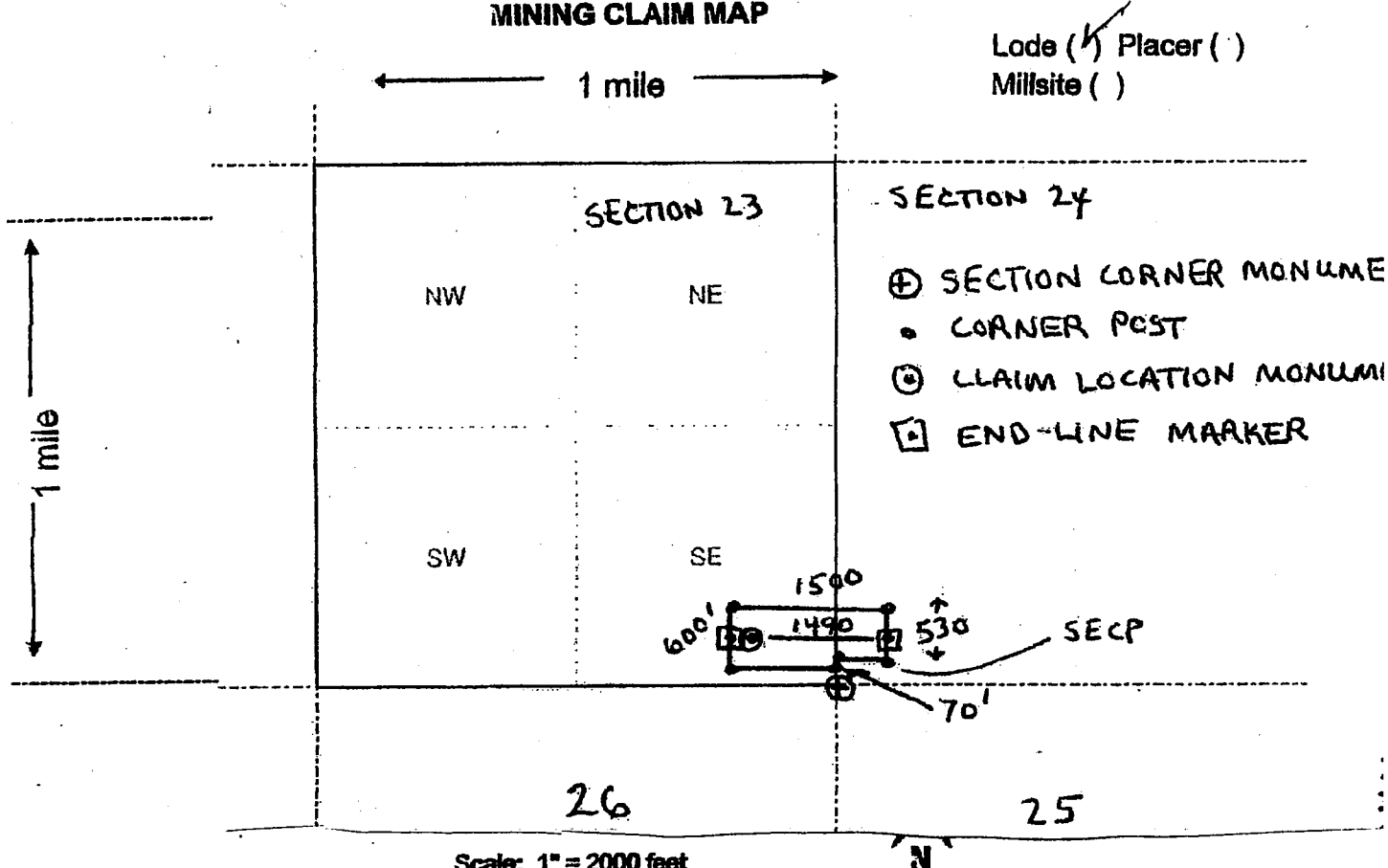
Print Name(s) Don Greenwood

Signature(s) [Signature]

Form MCF100  
Revised July 2014

This form is available from the Arizona Geological Survey and may be reproduced.

**MINING CLAIM MAP**



Scale: 1" = 2000 feet

1. The above map depicts the Vulture Cloud no 4 mining claim, which is located in Section (s) 23 & 24, Township 6 N, Range 6 W, Gila and Salt River Base and Meridian, MARICOPA County, Arizona. Total claim acreage is 20

2. The type of corner and location monuments used are as follows: SE CORNER Post is 170ft North and 423ft East of Section 24 SW CORNER Sect. mon.

3. The bearings and distances in degrees and feet between claim corners and to a public land survey monument are as depicted on the map.

4. If the claim is a placer or millsite claim with exterior limits conforming to legal subdivisions of the public survey, provide a legal description of the claim \_\_\_\_\_

Form MCF100a  
Revised July 2014

This form is available from the Arizona Geology Survey and may be reproduced.



**QUIT CLAIM DEED**

THIS QUITCLAIM DEED, Executed this 22 Day of May, 2018

By the following party, hereinafter to as GRANTORS,

Names: **Randy Birge**

**BLM DATE STAMP:**

Whose Address is : **4304 Armistice Dr.**

**Frisco, Tx 75034**

To second parties, hereinafter referred to as GRANTEE,

Name: **Don Greenwood**

Whose Address is : **428 N. Main**

**Gladewater, Tx 75647**

RECEIVED  
BLM  
2018 JUN -1 P 2:38  
PHOENIX, ARIZONA

WITNESSETH, That the said GRANTOR, for good consideration and the sum of One Thousand Dollars (\$1,000.00) paid by the GRANTEE, the receipt whereof is hereby acknowledged , does hereby remise, release and quitclaim unto the said GRANTEE forever, all the right, title, and claim which the said GRANTOR has in and to the following described mining claim, and improvements and appurtenances thereto in the County of **MARICOPA** , State of of **ARIZONA** to wit:

**MINING CLAIM: AMC430222 ; Vulture Cloud No 4**

**NO TRANSFER FEE NECESSARY  
EXEMPT PER ARS 11-1134 A-6**

IN WITNESS WHEREOF, The said GRANTOR has signed and sealed these presents the day and year first above written. Signed, sealed and delivered in the presence of:

Name: Randy Birge

Signature: Randy Birge

STATE OF: Texas

COUNTY OF: Collin

On 5.18.2018  
(date)

before me, Lawmeka Witcher  
(Print Name)

Appeared Randy Birge

Personally known to me (or proved to me on the basis of satisfactory evidence) to be the Person whose name is subscribed to me within instrument and acknowledged to me that he executed the same in his authorized capacity, and that by his signature on the Instrument the person acted, executed the instrument.


WITNESS my hand and official seal.

Lawmeka Witcher  
Signature of Notary

Date: 5.18.18

Affiant  Known  Produced ID

Type of ID: Drivers license



My Commission Expires: 10-30-21

PHOENIX, ARIZONA  
2018 JUN - 1 P 2:38  
RECEIVED



Ms Mary R Greenwood  
428 N Main St  
Gladewater, TX 75647

29 MAY 2018


29 MAY 2018



BUREAU of Land management  
One North Central Ave  
ste. 800  
Phoenix, AZ. 85004-4427

ATTN: Ms Tina C. [unclear]  
SHREVEPORT LA 711  
WED 30 MAY 2018

RECEIVED  
BLM AZ STATE OFFICE  
2018 JUN - 1 P 2:35  
PHOENIX, ARIZONA



**United States Department of the Interior**  
**Bureau of Land Management**  
 DIV OF LANDS, MINRLS & ENERGY  
 ONE N CENTRAL AVE  
 PHOENIX, AZ 85004 -4427  
 Phone: 602-417-9200

Receipt

No: 4180498

**Transaction #:** 4295026  
**Date of Transaction:** 06/04/2018

**CUSTOMER:**

DONALD GREENWOOD  
 428 N MAIN ST  
 GLADEWATER, TX 75647-2230 US

LINE #	QTY	DESCRIPTION	REMARKS	UNIT PRICE	TOTAL
1	1.00	LOCATABLE MINERALS / MINING CLAIMS- NOT NEW-UNADJUD, ONE AUTH NO. ONLY / MINING CLAIM MONEY RECEIVED CASES: AMC425516/\$40.00	QUIT CLAIMS/4	- n/a -	40.00
<b>TOTAL:</b>					<b>\$40.00</b>

**PAYMENT INFORMATION**

1	<b>AMOUNT:</b>	40.00	<b>POSTMARKED:</b>	N/A
	<b>TYPE:</b>	CHECK	<b>RECEIVED:</b>	06/04/2018
	<b>CHECK NO:</b>	2935		
	<b>NAME:</b>	GREENWOOD, DONALD 428 N MAIN ST GLADEWATER TX 75647-2230 US		

**REMARKS**

This receipt was generated by the automated BLM Collections and Billing System and is a paper representation of a portion of the official electronic record contained therein.



20170084643

AMC 430219

# QUIT CLAIM DEED

THIS QUITCLAIM DEED, Executed this 2nd Day of February, 2017

By the following party, hereinafter to as GRANTOR,

**BLM DATE STAMP:**

Names: Jamieson Van Eaton  
Whose Address is: 1417 Villa Del Norte  
Wickenburg, AZ 85390

RECEIVED  
BLM AZ STATE OFFICE  
2017 FEB - 6 P 3:03  
PHOENIX, ARIZONA

To second parties, hereinafter referred to as GRANTEE,

Name: Patrick and Anne Flanagan  
Whose Address is: 4473 Olson Lake Trail  
Lake Elmo, MN 55042

WITNESSETH, That the said GRANTOR, for good consideration and the sum of Ten Dollars (\$10.00), paid by the GRANTEE, the receipt whereof is hereby acknowledged, does hereby remise, release and quitclaim unto the said GRANTEE forever, all the right, title, and claim which the said GRANTOR has in and to the following described mining claim, and improvements and appurtenances thereto in the County of: **Maricopa**, State of: **Arizona**, to wit:

**MINING CLAIM: Red Cloud No. 3, AMC430220, Section 25, 6N-6W**

NO TRANSFER FEE NECESSARY  
EXEMPT From ARS 11-1133 and 11-1137 by ARS 11-1134 A-6

IN WITNESS WHEREOF, The said GRANTOR has signed and sealed these presents the day and year first above written. Signed, sealed and delivered in the presence of:

Name: \_\_\_\_\_ Signature: Jamieson Van Eaton  
Jamieson Van Eaton

STATE OF ARIZONA  
COUNTY OF MARICOPA

On 2/2/2017 before me,

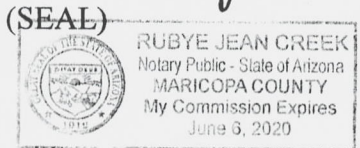
Appeared Jamieson Van Eaton

Personally known to me (or proved to me on the basis of satisfactory evidence) to be the person whose name is subscribed to me within instrument and acknowledged to me that he executed the same in his authorized capacity, and that by his signature on the instrument the person acted, executed the instrument.

WITNESS my hand and official seal.

Gabe PaCuk  
Signature of Notary

Affiant Known Produced ID  
Type of ID AZ Drivers LIC.



ENTERED INTO COMPUTER

3/10/17 [Signature]

My Commission Expires: 06/06/2020

**United States Department of the Interior**  
**Bureau of Land Management**  
 DIV OF LANDS, MINRLS & ENERGY  
 ONE N CENTRAL AVE  
 PHOENIX, AZ 85004 -4427  
 Phone: 602-417-9200

Receipt

No: 3758576

<b>Transaction #:</b> 3864483	
<b>Date of Transaction:</b> 02/07/2017	
CUSTOMER:	
LORRAINE L VAN EATON 1417 VILLA DEL NORTE WICKENBURG,AZ 85390-4423 US	

LINE #	QTY	DESCRIPTION	REMARKS	UNIT PRICE	TOTAL
1	1.00	LOCATABLE MINERALS / MINING CLAIMS- NOT NEW-UNADJUD,ONE AUTH NO. ONLY / MINING CLAIM MONEY RECEIVED CASES: AMC430220/\$10.00	QCD - 1	- n/a -	10.00
<b>TOTAL:</b>					<b>\$10.00</b>

PAYMENT INFORMATION					
1	AMOUNT:	10.00	POSTMARKED:	02/03/2017	
	TYPE:	CHECK	RECEIVED:	02/06/2017	
	CHECK NO:	3787			
	NAME:	VAN EATON, LORRAINE L 1417 VILLA DEL NORTE WICKENBURG AZ 85390-4423 US			

REMARKS

This receipt was generated by the automated BLM Collections and Billing System and is a paper representation of a portion of the official electronic record contained therein.



**United States Department of the Interior**  
**Bureau of Land Management**  
 DIV OF LANDS, MINRLS & ENERGY  
 ONE N CENTRAL AVE  
 PHOENIX, AZ 85004 -4427  
 Phone: 602-417-9200

Receipt

No: 3773211

<b>Transaction #:</b> 3879711	
<b>Date of Transaction:</b> 02/28/2017	
<b>CUSTOMER:</b>	
LORRAINE L VAN EATON 1417 VILLA DEL NORTE WICKENBURG, AZ 85390-4423 US	

LINE #	QTY	DESCRIPTION	REMARKS	UNIT PRICE	TOTAL
1	1.00	LOCATABLE MINERALS / LOCATABLE MINERALS-SUSPENSE / PENDING ADJUDICATION-ONE WEEK ONLY	AMC430220 - QCD	10.00	10.00
<b>TOTAL:</b>					<b>\$10.00</b>

PAYMENT INFORMATION					
1	AMOUNT:	10.00	POSTMARKED:	02/24/2017	
	TYPE:	CHECK	RECEIVED:	02/27/2017	
	CHECK NO:	3793			
	NAME:	VAN EATON, LORRAINE L 1417 VILLA DEL NORTE WICKENBURG AZ 85390-4423 US			

REMARKS
THERE WERE NO DOCUMENTS ENCLOSED WITH CHECK #3793.

This receipt was generated by the automated BLM Collections and Billing System and is a paper representation of a portion of the official electronic record contained therein.

*Nicole,*  
 There may be a "Insufficient Funds" warning when you remove Jamieson Van Eaton the 2nd time using this receipt. No problem - Annabell transferred the funds (i.e. earned) thru CBS last night  
 Rod

QUIT CLAIM DEED

425564  
430219

THIS QUITCLAIM DEED, Executed this 21<sup>ST</sup> Day of March, 2016

By the following party, hereinafter to as GRANTOR,

BLM DATE STAMP:

Names: Jamieson Van Eaton  
Whose Address is: 1417 Villa Del Norte  
Wickenburg, AZ 85390

RECEIVED  
BLM AZ STATE OFFICE  
2016 AUG 12 P 3:17  
PHOENIX, ARIZONA

To second parties, hereinafter referred to as GRANTEE,

Name: Brian Cullen  
Whose Address is: P.O. Box 3168  
Wickenburg, AZ 85358

WITNESSETH, That the said GRANTOR, for good consideration and the sum of Ten Dollars (\$10.00), paid by the GRANTEE, the receipt whereof is hereby acknowledged, does hereby remise, release and quitclaim unto the said GRANTEE forever, all the right, title, and claim which the said GRANTOR has in and to the following described mining claim, and improvements and appurtenances thereto in the County of: **Maricopa**, State of: **Arizona**, to wit:

**MINING CLAIM: AMC 425564, Orions's Lost Gulch No. 5**

NO TRANSFER FEE NECESSARY  
EXEMPT From ARS 11-1133 and 11-1137 by ARS 11-1134 A-6

IN WITNESS WHEREOF, The said GRANTOR has signed and sealed these presents the day and year first above written. Signed, sealed and delivered in the presence of:

Name: Jamieson Van Eaton Signature: *Jamieson Van Eaton*

STATE OF ARIZONA  
COUNTY OF MARICOPA

On March 21, 2016 before me, Ruby Creek

Appeared Jamieson Van Eaton

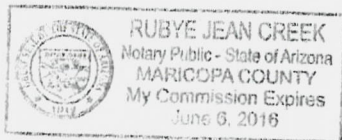
Personally known to me (or proved to me on the basis of satisfactory evidence) to be the person whose name is subscribed to me within instrument and acknowledged to me that he executed the same in his authorized capacity, and that by his signature on the instrument the person acted, executed the instrument.

WITNESS my hand and official seal.

*Ruby Jean Creek*  
Signature of Notary

Affiant Known Produced ID  
Type of ID AZ Dr. Lic.

(SEAL)



My Commission Expires: 6/6/2016

QUIT CLAIM DEED

THIS QUITCLAIM DEED, Executed this 21<sup>st</sup> Day of March, 2016

By the following party, hereinafter to as GRANTOR,

Names: Jamieson Van Eaton
Whose Address is: 1417 Villa Del Norte
Wickenburg, AZ 85390

BLM DATE STAMP:

RECEIVED
BLM AZ STATE OFFICE
2016 AUG 12 P 3 17
PHOENIX, ARIZONA

To second parties, hereinafter referred to as GRANTEE,

Name: Brian Cullen
Whose Address is: P.O. Box 3168
Wickenburg, AZ 85358

WITNESSETH, That the said GRANTOR, for good consideration and the sum of Ten Dollars (\$10.00), paid by the GRANTEE, the receipt whereof is hereby acknowledged, does hereby remise, release and quitclaim unto the said GRANTEE forever, all the right, title, and claim which the said GRANTOR has in and to the following described mining claim, and improvements and appurtenances thereto in the County of: Maricopa, State of: Arizona, to wit:

MINING CLAIM: AMC 430221, Vulture Cloud No. 3

NO TRANSFER FEE NECESSARY
EXEMPT From ARS 11-1133 and 11-1137 by ARS 11-1134 A-6

IN WITNESS WHEREOF, The said GRANTOR has signed and sealed these presents the day and year first above written. Signed, sealed and delivered in the presence of:

Name: Jamieson Van Eaton Signature: [Handwritten Signature]

STATE OF ARIZONA
COUNTY OF MARICOPA

On March 21, 2016 before me, Ruby Creek


Appeared Jamieson Van Eaton
Personally known to me (or proved to me on the basis of satisfactory evidence) to be the person whose name is subscribed to me within instrument and acknowledged to me that he executed the same in his authorized capacity, and that by his signature on the instrument the person acted, executed the instrument.

WITNESS my hand and official seal.

[Handwritten Signature]
Signature of Notary

Affiant Known Produced ID
Type of ID AZ Dr. Lisc.

(SEAL)



My Commission Expires: 6/6/2016

**United States Department of the Interior**  
**Bureau of Land Management**  
 DIV OF LANDS, MINRLS & ENERGY  
 ONE N CENTRAL AVE  
 PHOENIX, AZ 85004 -4427  
 Phone: 602-417-9200

Receipt

No: 3630146

<b>Transaction #:</b> 3733934	
<b>Date of Transaction:</b> 08/15/2016	
CUSTOMER:	
JAMIESON EATON 1417 VILLA DEL NORTE WICKENBURG, AZ 85390-4423 US	

LINE #	QTY	DESCRIPTION	REMARKS	UNIT PRICE	TOTAL
1	1.00	LOCATABLE MINERALS / MINING CLAIMS- NOT NEW-UNADJUD, ONE AUTH NO. ONLY / MINING CLAIM MONEY RECEIVED CASES: AMC425564/\$20.00	TRF/2	- n/a -	20.00
<b>TOTAL:</b>					<b>\$20.00</b>

PAYMENT INFORMATION					
1	AMOUNT:	20.00	POSTMARKED:	08/11/2016	
	TYPE:	CASH	RECEIVED:	08/12/2016	
	NAME:	VAN EATON, JAMIESON 1417 VILLA DEL NORTE WICKENBURG AZ 85390-4423 US			

REMARKS

This receipt was generated by the automated BLM Collections and Billing System and is a paper representation of a portion of the official electronic record contained therein.

**ENTERED**  
 AUG 23 2016  
 BY: *[Signature]*

# FedEx

# Express

**earthsmart**  
 FedEx carbon-neutral  
 envelope shipping

0851 F 228 05-34 SM-1D 2893411  
 BLM ARIZONA STATE OFFICE  
 111 CENTRAL AVE  
 STE 800  
 PHOENIX AZ 85004-4474-99  
**352-4557**  
 ETP:1 PD:MR:100:Y  
 649850626114

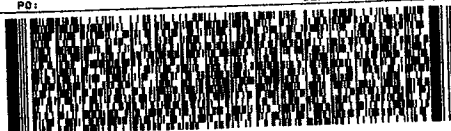
FROM: (928) 684-5466  
 LYNDEY BRILL  
 YOUR SECRETARY & SHIPPING  
 340 W. WICKENBURG WAY  
 SUITE A  
 WICKENBURG AZ 85390  
 US

SHIP DATE: 11AUG16  
 ACTWT: 0.5 LB MAN  
 CAD: 0637433/CAFE2912


BILL SENDER

TO  
 BLM ARIZONA STATE OFFICE  
 1 NORTH CENTRAL AVE  
 SUITE 800  
 PHOENIX AZ 85004 (US)

INV: REF: DEPT:  
 PD:



**FedEx**  
 Ground



J151315081381U

TRK# 6498 5062 6114

85004

9622 0019 0 (000 634 3977) 1 00 6498 5062 6114



SEE NOTICE ON REVERSE regarding UPS Terms, and notice of Reliance of FedEx. Where allowed by law, shippers authorize UPS to act as forwarding agent for export control and customs purposes. If exported from the US, shippers certify that the commodities, technology or software were exported from the US in accordance with the Export Administration Regulations. Through country to be published. 850 07 0110

RECEIVED  
 BLM ARIZONA STATE OFFICE  
 AUG 12 2016 3:17  
 PHOENIX, ARIZONA



AMC 425558 ✓  
425932  
430 214  
430219

**QUIT CLAIM DEED**

THIS QUITCLAIM DEED, Executed this 7<sup>TH</sup> Day of APRIL 2015

By the following party, hereinafter to as GRANTOR,

**BLM DATE STAMP:**

Names: MIKE CARPENTER

Whose Address is: 1415 VILLA DEL NORTE  
WICKENBURG AZ 85390-4424

To second parties, hereinafter referred to as GRANTEE(S),

Name: RANDY BIRGE

Whose Address is: 4304 ARMISTICE DR  
FRISCO TX 75034

RECEIVED  
BLM AZ STATE OFFICE  
2015 JUL 23 P 2:56  
PHOENIX, ARIZONA

WITNESSETH, That the said GRANTOR, for good consideration and the sum of Ten Dollars (\$10.00), paid by the GRANTEE(S), the receipt whereof is hereby acknowledged, does hereby remise, release and quitclaim unto the said GRANTEE(S) forever, all the right, title, and claim which the said GRANTOR has in and to the following described mining claim, and improvements and appurtenances thereto in the County of: Maricopa / Yavapai, State of: Arizona, to wit:

Circle One

MINING CLAIM: AMC # 425561 CAROLS GOLD NUGGETT No 4

NO TRANSFER FEE NECESSARY  
EXEMPT PER ARS 11-1134 A-6





AMC 425932

Not the owner

**QUIT CLAIM DEED**

THIS QUITCLAIM DEED, Executed this            Day of

By the following party, hereinafter to as GRANTORS,

**BLM DATE STAMP:**

Names:                            **Holly Caniglia**

Whose Address is:                **975 Monte Vista Trl  
Wickenburg, AZ 85390-6230**

To second parties, hereinafter referred to as GRANTEE,

Name: **RANDY BIRGE**

Whose Address is: **4304 ARMISTICE DR. FRISCO, TX 75034**

WITNESSETH, That the said GRANTOR, for good consideration and the sum of Ten Dollars (\$10.00), paid by the GRANTEE, the receipt whereof is hereby acknowledged, does hereby remise, release and quitclaim unto the said GRANTEE forever, all the right, title, and claim which the said GRANTOR has in and to the following described mining claim, and improvements and appurtenances thereto in the County of: **Maricopa**, State of: **Arizona**, to wit:

**MINING CLAIM: AMC425935; Mary Sophia No. 1**

**NO TRANSFER FEE NECESSARY  
EXEMPT PER ARS 11-1134 A-6**

RECEIVED

2015 JUL 23 P 2:56

ARIZONA STATE OFFICE

IN WITNESS WHEREOF, The said GRANTOR has signed and sealed these presents the day and year first above written. Signed, sealed and delivered in the presence of:

Name: Holly Caniglia

Signature: Holly Caniglia

STATE OF ARIZONA

COUNTY OF MARICOPA


On \_\_\_\_\_ before me,

Appeared Holly Caniglia

Personally known to me (or proved to me on the basis of satisfactory evidence) to be the person whose name is subscribed to me within instrument and acknowledged to me that he executed the same in his authorized capacity, and that by his signature on the instrument the person acted, executed the instrument.

WITNESS my hand and official seal.

Lisa J Knight  
Signature of Notary



Affiant Known  Produced ID  
Type of ID AZ DL DP6806884

My Commission Expires: 6/7/2016

RECEIVED  
LISA J KNIGHT  
NOTARY PUBLIC  
2015 JUL 23 P 2:51  
PHOENIX, ARIZONA

~~430915~~ ✓

AMC430214

### QUIT CLAIM DEED

THIS QUITCLAIM DEED, Executed this \_\_\_\_\_ Day of \_\_\_\_\_

By the following party, hereinafter to as GRANTORS,

**BLM DATE STAMP:**

Names: **William Wentz**

Whose Address is: **PO Box 2349  
Wickenburg, AZ 85358**

To second parties, hereinafter referred to as GRANTEE,

Name: **RANDY BIRGE**

Whose Address is: **4304 ARMISTICE DR. FRISCO, TX 75034**

WITNESSETH, That the said GRANTOR, for good consideration and the sum of Ten Dollars (\$10.00), paid by the GRANTEE, the receipt whereof is hereby acknowledged, does hereby remise, release and quitclaim unto the said GRANTEE forever, all the right, title, and claim which the said GRANTOR has in and to the following described mining claim, and improvements and appurtenances thereto in the County of: **Maricopa**, State of: **Arizona**, to wit:

**MINING CLAIM: AMC430216; Vulture Cloud No 2**

**NO TRANSFER FEE NECESSARY  
EXEMPT PER ARS 11-1134 A-6**

RECEIVED  
AZ STATE OFFICE  
2015 JUL 23 P 2:57  
-HOENIX, ARIZONA-

IN WITNESS WHEREOF, The said GRANTOR has signed and sealed these presents the day and year first above written. Signed, sealed and delivered in the presence of:

Name: William Wentz

Signature: [Handwritten Signature]

STATE OF ARIZONA

COUNTY OF MARICOPA

On April 7, 2015 before me, Vickie D. Bowling

Appeared William Wentz

Personally known to me (or proved to me on the basis of satisfactory evidence) to be the person whose name is subscribed to me within instrument and acknowledged to me that he executed the same in his authorized capacity, and that by his signature on the instrument the person acted, executed the instrument.

WITNESS my hand and official seal.

[Handwritten Signature]  
Signature of Notary

Affiant  Known  Produced ID  
Type of ID \_\_\_\_\_



My Commission Expires: June 17, 2015

RECEIVED  
MARICOPA COUNTY  
PHOENIX, ARIZONA  
2015 JUL 23 P 2:57



IN WITNESS WHEREOF, The said GRANTOR has signed and sealed these presents the day and year first above written. Signed, sealed and delivered in the presence of:

Name: Jamieson Van Eaton

Signature: Jamieson Van Eaton

STATE OF ARIZONA


COUNTY OF MARICOPA

On \_\_\_\_\_ before me,

Appeared Jamieson Van Eaton  
Personally known to me (or proved to me on the basis of satisfactory evidence) to be the person whose name is subscribed to me within instrument and acknowledged to me that he executed the same in his authorized capacity, and that by his signature on the instrument the person acted, executed the instrument.

WITNESS my hand and official seal.

Janet L. Lemons  
Signature of Notary



Affiant Known  Produced ID  
Type of ID Arg DL# D06059386

My Commission Expires: 6/6/17

RECEIVED  
T.M. AZ STATE OFFICE  
2015 JUL 23 P 2:57  
PHOENIX, ARIZONA



**United States Department of the Interior**  
**Bureau of Land Management**  
 LANDS/RECREATION & PLANNING  
 ONE N CENTRAL AVE  
 PHOENIX, AZ 85004 -2203  
 Phone: 602-417-9200

Receipt

No: 3349293

<b>Transaction #:</b> 3447118	
<b>Date of Transaction:</b> 07/23/2015	
<b>CUSTOMER:</b>	
WILLIAM WENTZ PO BOX 2349 WICKENBURG, AZ 85358-2349 US	

LINE #	QTY	DESCRIPTION	REMARKS	UNIT PRICE	TOTAL
1	1.00	LOCATABLE MINERALS / MINING CLAIMS- NOT NEW-UNADJUD, ONE AUTH NO. ONLY / MINING CLAIM MONEY RECEIVED CASES: AMC425561/\$40.00	TRF/4	- n/a -	40.00
<b>TOTAL:</b>					<b>\$40.00</b>

PAYMENT INFORMATION			
1	AMOUNT:	40.00	POSTMARKED: N/A
	TYPE:	CASH	RECEIVED: 07/23/2015
	NAME:	WENTZ, WILLIAM PO BOX 2349 WICKENBURG AZ 85358-2349 US	

REMARKS

This receipt was generated by the automated BLM Collections and Billing System and is a paper representation of a portion of the official electronic record contained therein.

CBS Export Results Report

Include Resolved Records

- Record Status**
- Error Records (E/M/I)
  - Accepted Records (A/W)
  - "On Hold" Records (H)
  - All Records (for s/n or receipt nr)
  - Exported, No Results From CBS
  - New (not yet exported)

**Search Criteria**

Enter export Date (mm/dd/yyyy)

Serial Number match (optional)

Receipt Nr (optional)

Export Nr (exclusive)

LR2000 User (defaults to login)

- Responsible Area (Errors Only)**
- User (U,X)
  - Programmer (P,X)
  - All (U,P,X)

[User Guide](#)

[Printable Format \(legal/landscape\)](#)

Resend?	Export Nr	A/D	Serial Nr	Mult	Code	S Amount	Remarks	Receipt Nr	LR2000 User	#Msg	Resolved?	OK	Stat	Area	CBS Msg 1	Stat2	Area	Msg 2	CBS 392 ID	392 S Amt	Action Update Date	Resend	Resend Orig	Export Date
<input type="checkbox"/>	4967804	A	AMC430222		396	10.00	VAN EATON JAMIESON	3349293	DJJONES	1	<input type="checkbox"/>		A	ACCPT					2185297	40.00	7/31/2015 11:16			7/31/2015
<input type="checkbox"/>	968065	A	AMC430216		396	10.00	WENTZ WILLIAM	3349293	DJJONES	1	<input type="checkbox"/>		A	ACCPT					2185297	40.00	7/31/2015 11:19			7/31/2015
<input type="checkbox"/>	968156	A	AMC425561		396	10.00	CARPENTER MIKE	3349293	DJJONES	1	<input type="checkbox"/>		A	ACCPT					2185297	40.00	7/31/2015 11:22			7/31/2015
<input type="checkbox"/>	5220920	A	AMC425935		398	10.00	\$10;396	3349293	DJJONES	1	<input type="checkbox"/>		A	ACCPT					2187865	10.00	9/28/2015 13:07			9/28/2015



IN WITNESS WHEREOF, The said GRANTOR has signed and sealed these presents the day and year first above written. Signed, sealed and delivered in the presence of:

Name: Jamieson Van Eaton

Signature: Jamieson Van Eaton

STATE OF ARIZONA


COUNTY OF MARICOPA

On 2/12/15 before me,

Appeared Jamieson Van Eaton  
Personally known to me (or proved to me on the basis of satisfactory evidence) to be the person whose name is subscribed to me within instrument and acknowledged to me that he executed the same in his authorized capacity, and that by his signature on the instrument the person acted, executed the instrument.

WITNESS my hand and official seal.

Janet Lemons  
Signature of Notary



Affiant Known  Produced ID  
Type of ID Arizona DL D06059386

My Commission Expires: 6/6/17

RECEIVED  
JIM AZ STATE OFFICE  
2015 JUL 23 P 3:09  
PHOENIX, ARIZONA

**QUIT CLAIM DEED**

THIS QUITCLAIM DEED, Executed this 12<sup>th</sup> Day of JUNE 2015

By the following party, hereinafter to as GRANTORS,

**BLM DATE STAMP:**

Names: Tom Fenz

Whose Address is: 1410 Villa Del Norte  
Wickenburg, AZ 85390-4424

To second parties, hereinafter referred to as GRANTEE,

Name: STEPHEN C. HIBBERD

Whose Address is: 2214 WEST UNION DR  
PHOENIX AZ 85027

PHOENIX, ARIZONA

2015 JUL 23 P 3:09

RECEIVED  
BLM AZ STATE OFFICE

WITNESSETH, That the said GRANTOR, for good consideration and the sum of Ten Dollars (\$10.00), paid by the GRANTEE, the receipt whereof is hereby acknowledged, does hereby remise, release and quitclaim unto the said GRANTEE forever, all the right, title, and claim which the said GRANTOR has in and to the following described mining claim, and improvements and appurtenances thereto in the County of: **Maricopa**, State of: **Arizona**, to wit:

**MINING CLAIM: AMC425520; JT Jumping Vein**

1/4 NE SEC 25 6N 6W.

**NO TRANSFER FEE NECESSARY  
EXEMPT PER ARS 11-1134 A-6**

IN WITNESS WHEREOF, The said GRANTOR has signed and sealed these presents the day and year first above written. Signed, sealed and delivered in the presence of:

Name: Tom Fenz

Signature: [Handwritten Signature]

STATE OF ARIZONA

COUNTY OF MARICOPA


On 6/12/15 before me,

Appeared Tom Fenz

Personally known to me (or proved to me on the basis of satisfactory evidence) to be the person whose name is subscribed to me within instrument and acknowledged to me that he executed the same in his authorized capacity, and that by his signature on the instrument the person acted, executed the instrument.

WITNESS my hand and official seal.

[Handwritten Signature]  
Signature of Notary



(SEAL)

Affiant Known Produced ID  
Type of ID Washington DL

My Commission Expires: 7-24-18

RECEIVED  
JUL 23 2015  
PHOENIX, ARIZONA  
AZ STATE OFFICE

**United States Department of the Interior**  
**Bureau of Land Management**  
 LANDS/RECREATION & PLANNING  
 ONE N CENTRAL AVE  
 PHOENIX, AZ 85004 -2203  
 Phone: 602-417-9200

Receipt

No: 3349306

<b>Transaction #:</b> 3447129	
<b>Date of Transaction:</b> 07/23/2015	
<b>CUSTOMER:</b>	
WILLIAM WENTZ PO BOX 2349 WICKENBURG, AZ 85358-2349 US	

LINE #	QTY	DESCRIPTION	REMARKS	UNIT PRICE	TOTAL
1	1.00	LOCATABLE MINERALS / MINING CLAIMS- NOT NEW-UNADJUD, ONE AUTH NO. ONLY / MINING CLAIM MONEY RECEIVED <b>CASES: AMC425520/\$20.00</b>	TRF/2	- n/a -	20.00
<b>TOTAL:</b>					<b>\$20.00</b>

PAYMENT INFORMATION					
1	AMOUNT:	20.00	POSTMARKED:	N/A	
	TYPE:	CASH	RECEIVED:	07/23/2015	
	NAME:	WENTZ, WILLIAM PO BOX 2349 WICKENBURG AZ 85358-2349 US			

<b>REMARKS</b>	

This receipt was generated by the automated BLM Collections and Billing System and is a paper representation of a portion of the official electronic record contained therein.



**NOTICE!!**

**These documents have been scanned!**

**Do not place un-scanned documents beneath this notice!**

**Do not remove this notice from this file!**

GPO Jacket No. 560-102  
Print Order 61540  
Rise Business Services, LLC  
Job=AZ15 5/10/2019



Box Number= AZ15030



Claim Begin-End: AMC430219-AMC430222

4 Annual Filings



AZ15030-21

AMC429998-AMC430297

UNITED STATES  
DEPARTMENT OF THE INTERIOR  
BUREAU OF LAND MANAGEMENT

**MAINTENANCE FEE WAIVER CERTIFICATION**

SEE INSTRUCTIONS ON PAGE 2

87  
*[Handwritten initials]*

425558 441663  
430219 441682  
454195 425080  
FORM APPROVED 425516  
OMB NO. 1004-0114  
Expires: October 31, 2016  
430214

1. This small miner waiver is filed for the assessment year beginning on September 1, 2019 and ending on September 1, 2020.
2. The undersigned and all related parties owned ten or fewer mining claims, mill, or tunnel sites located and maintained on Federal lands in the United States of America on September 1,
3. The undersigned have performed the assessment work required by law for each mining claim listed prior to filing this waiver and understand that by filing this form, the undersigned must file an affidavit of assessment work with the Bureau of Land Management (BLM) by the December 30th following the filing of this waiver.
4. The undersigned understand that if the assessment work obligation has not yet come due under 30 U.S.C. 28 (for those claims in their first assessment year only), a notice of intent to hold reciting this condition must be recorded by the December 30th following the filing of this waiver.
5. The undersigned understand that mill and tunnel sites may also be listed on this waiver and be waived from payment of the maintenance fee, and that a notice of intent to hold for these sites is required to be filed with the BLM by the December 30th following the filing of this waiver.
6. The undersigned understand and acknowledge that pursuant to 43 U.S.C. 1212 and 18 U.S.C. 1001, the filing or recording of a false, fictitious, or fraudulent document with the BLM may result in a fine of up to \$250,000, a prison term not to exceed five years, or both.
7. The mining claims, mill or tunnel sites for which this waiver from payment of the maintenance fees is requested are:

CLAIM OR SITE NAME	BLM RECORDATION SERIAL NUMBER
1. D+S Mine 6N6W Sec 25	441663
2. Scorpion Redemption 1 6N6W Sec 33	441682
3. Great Gold #1 7N3W Sec 23	425080
4. HP4 6N6W Sec 25	425516
5. Vulture Cloud #2 6N6W Sec 24	430216
6. Canal's Gold Nugget #4 6N6W Sec 24	425561
7. Vulture Cloud #4 6N6W Sec 23	430222
8. Red Cloud #2 6N6W Sec 25	454195
9.	
10.	

RECEIVED  
 BLM AZ STATE OFFICE  
 2019 JUL 17 P 1:30  
 PHOENIX, ARIZONA

The owner(s) (claimants) of the above mining claims and sites are:

Don Greenwood  
(Owner's Name - Please Print)

428 North main  
(Owner's Mailing Address)

JAN Greenwood  
(Owner's Name - Please Print)

428 North main  
(Owner's Mailing Address)

Stephen Steele  
(Owner's Name - Please Print)

4075 Pignut Rd  
(Owner's Mailing Address)

Charles Schermerhorn  
(Owner's Name - Please Print)

11703 N. 223<sup>rd</sup>  
(Owner's Mailing Address)

*[Signature]*  
(Owner's Signature)

Gladewater TX 75647  
(City) (State) (Zip Code)

*[Signature]*  
(Owner's Signature)

Gladewater TX 75647  
(City) (State) (Zip Code)

*[Signature]*  
(Owner's Signature)

Gilmer TX 75244  
(City) (State) (Zip Code)

Charles Schermerhorn  
(Owner's Signature)

Bicyrus KS 66013  
(City) (State) (Zip Code)

**INTERESTED**  
SEP 16 2019  
BY: *[Signature]*

ADDRESS  
UPDATED  
PMT

*[Handwritten initials]*

Daniel Burt

(Owner's Name - Please Print)

18457 Bethany Dr

(Owner's Mailing Address)

Mike Seward

(Owner's Name - Please Print)

4075 Pignot Rd

(Owner's Mailing Address)

(Owner's Name - Please Print)

(Owner's Mailing Address)

(Owner's Name - Please Print)

(Owner's Mailing Address)

Daniel Burt

(Owner's Signature)

Altura

(City)

MN

(State)

55910

(Zip Code)

Mike Seward

(Owner's Signature)

Gilmer

(City)

TX

(State)

75644

(Zip Code)

(Owner's Signature)

(City)

(State)

(Zip Code)

(Owner's Signature)

(City)

(State)

(Zip Code)

18 U.S.C. 1001 and 43 U.S.C. 1212 make it a crime for any person knowingly and willfully to make to any department or agency of the United States any false, fictitious or fraudulent statements or representations as to any matter within its jurisdiction.

INSTRUCTIONS

1. This certification is made under the provisions of 43 U.S.C. § 1744 and 30 U.S.C. §28-28k and the regulations thereunder (43 CFR Part 3830).
2. The claimant(s) must fill in the dates in paragraph 1 for the beginning and ending of the assessment year for which this waiver is sought.
3. The claimant(s) must fill in the date in paragraph 2 for the beginning of the assessment year for which this waiver is sought.
4. All claim and site names and BLM serial numbers must be listed for the mining claims, mill sites, and tunnel sites for which the waiver is sought.
5. All owners of the mining claims, mill sites, and tunnel sites and their addresses must be given.
6. This waiver form must be signed by all the claimants or their designated agent, in original form. If an agent is designated, a notarized designation of agent, signed by all of the claimants with proper address given, must be submitted with this waiver.
7. This form must be filed no later than September 1st for the upcoming assessment year in the BLM State Office where the mining claims or sites are recorded, or the waiver cannot be granted by the BLM. (Example: To obtain a waiver for the assessment year 2012, which begins on September 1, 2011, you must qualify for and file for a waiver no later than September 1, 2011, in the proper BLM State Office.)
8. For all mining claims which require assessment work, you must record an affidavit of labor on or before the December 30th immediately following the filing of this waiver. For all other mining claims or sites waived, you must record a notice of intent to hold on or before the December 30th immediately following the filing of this waiver.
9. Mill and tunnel sites may also be listed on this waiver and be waived from payment of the maintenance fee. A notice of intent to hold for these sites is required to be filed by the December 30th following the filing of this waiver.

FOR OFFICIAL USE ONLY



UNITED STATES  
DEPARTMENT OF THE INTERIOR  
BUREAU OF LAND MANAGEMENT

MAINTENANCE FEE WAIVER CERTIFICATION

376  
*[Handwritten signature]*

430219  
440737

FORM APPROVED  
OMB NO. 1004-0114  
Expires: January 31, 2020

SEE INSTRUCTIONS ON PAGE 2

- This small miner waiver is filed for the assessment year beginning on September 1, 2019 and ending on September 1, 2020
- The undersigned and all related parties owned ten or fewer mining claims, mill, or tunnel sites located and maintained on Federal lands in the United States of America on September 1, 2019.
- The undersigned have performed the assessment work required by law for each mining claim listed prior to filing this waiver and understand that by filing this form, the undersigned must file an affidavit of assessment work with the Bureau of Land Management (BLM) by the December 30th following the filing of this waiver.
- The undersigned understand that if the assessment work obligation has not yet come due under 30 U.S.C. 28 (for those claims in their first assessment year only), a notice of intent to hold reciting this condition must be recorded by the December 30th following the filing of this waiver.
- The undersigned understand that mill and tunnel sites may also be listed on this waiver and be waived from payment of the maintenance fee, and that a notice of intent to hold for these sites is required to be filed with the BLM by the December 30th following the filing of this waiver.
- The undersigned understand and acknowledge that pursuant to 43 U.S.C. 1212 and 18 U.S.C. 1001, the filing or recording of a false, fictitious, or fraudulent document with the BLM may result in a fine of up to \$250,000, a prison term not to exceed five years, or both.
- The mining claims, mill or tunnel sites for which this waiver from payment of the maintenance fees is requested are:

CLAIM OR SITE NAME	BLM RECORDATION SERIAL NUMBER
1. Red Cloud 3 ✓	AMC 430220
2. Outlaw	AMC 440737
3.	
4.	
5.	
6.	
7.	
8.	
9.	
10.	

RECEIVED  
BLM AZ STATE OFFICE  
2019 AUG 26 P 3:19  
PHOENIX, ARIZONA

The owner(s) (claimants) of the above mining claims and sites are:

Patrick Flanagan  
(Owner's Name - Please Print)  
820 Hillside Trail  
(Owner's Mailing Address)

*Patrick Flanagan*  
(Owner's Signature)  
Hudson WI 54016  
(City) (State) (Zip Code)

Anne Flanagan  
(Owner's Name - Please Print)  
820 Hillside Trail  
(Owner's Mailing Address)

*Anne Flanagan*  
(Owner's Signature)  
Hudson WI 54016  
(City) (State) (Zip Code)

\_\_\_\_\_  
(Owner's Name - Please Print)  
\_\_\_\_\_  
(Owner's Mailing Address)

\_\_\_\_\_  
(Owner's Signature)  
\_\_\_\_\_  
(City) (State) (Zip Code)

\_\_\_\_\_  
(Owner's Name - Please Print)  
\_\_\_\_\_  
(Owner's Mailing Address)

\_\_\_\_\_  
(Owner's Signature)  
\_\_\_\_\_  
(City) (State) (Zip Code)

ENTERED  
SEP 18 2019

BY: *[Signature]*

*[Handwritten initials]*

**DEPARTMENT OF THE INTERIOR  
BUREAU OF LAND MANAGEMENT  
MINING CLAIMS**

Run Date/Time: 9/5/2019

**MC Maintenance Fees Paid Through the BLM Pay Portal  
(by Date Paid)**

Page 312 Of 521

**CBS Receipt: 4548107**

Printed For Lead File # AMC430219

Agency Tracking ID: 1567130672

Assessment Year: 2020

Number of BLM Serial Nr: 41

Paid On: 8/30/2019

Total Amount Paid: \$6,765.00

Claim Name	BLM Serial No	Lead File No	Amount Paid
ORION LOST GULCH NO5	AMC425564	AMC425564	\$165.00
KIL CULLEN DIG NO 1	AMC429506	AMC429506	\$165.00
KIL CULLEN DIG NO 2	AMC429507	AMC429506	\$165.00
KIL CULLEN DIG NO 3	AMC429508	AMC429506	\$165.00
KIL CULLEN DIG NO 4	AMC429509	AMC429506	\$165.00
KIL CULLEN DIG NO 5	AMC429510	AMC429506	\$165.00
KIL CULLEN DIG NO 6	AMC429511	AMC429506	\$165.00
VULTURE CLOUD NO 3	AMC430221	AMC430219	\$165.00
KILLCULLEN DIG #7	AMC430292	AMC430292	\$165.00
KILLCULLEN DIG #11	AMC430293	AMC430292	\$165.00
KILLCULLEN DIG #8	AMC430295	AMC430295	\$165.00
KILLCULLEN DIG #9	AMC430296	AMC430295	\$165.00
KILLCULLEN DIG 14	AMC430367	AMC430367	\$165.00
KILLCULLEN DIG 15	AMC430368	AMC430367	\$165.00
HARP 1	AMC442188	AMC442188	\$165.00
KILCULLEN DIG #22	AMC453488	AMC453488	\$165.00
KILLCULLEN DIG #23	AMC453489	AMC453488	\$165.00
KILCULLEN DIG #24	AMC453490	AMC453488	\$165.00
KILCULLEN DIG #25	AMC453491	AMC453488	\$165.00
KILCULLEN DIG #28	AMC453492	AMC453488	\$165.00
KILCULLEN DIG #29	AMC453493	AMC453488	\$165.00
KILCULLEN DIG #30	AMC453494	AMC453488	\$165.00
KILCULLEN DIG #31	AMC453495	AMC453488	\$165.00
KILCULLEN DIG #32	AMC453496	AMC453488	\$165.00

NO WARRANTY IS MADE BY BLM FOR USE OF THE DATA FOR PURPOSES NOT INTENDED BY BLM

DEPARTMENT OF THE INTERIOR  
BUREAU OF LAND MANAGEMENT  
MINING CLAIMS

Run Date/Time: 9/5/2019

MC Maintenance Fees Paid Through the BLM Pay Portal  
(by Date Paid)

Page 313 Of 521

KILCULLEN DIG #33	AMC453497	AMC453488	\$165.00
KILCULLEN DIG #34	AMC453498	AMC453488	\$165.00
HARP 2	AMC453850	AMC453850	\$165.00
HARP 3	AMC453851	AMC453850	\$165.00
HARP 4	AMC453852	AMC453850	\$165.00
HARP 5	AMC453853	AMC453850	\$165.00
HARP 6	AMC453854	AMC453850	\$165.00
MICRON GOLD 4	AMC454953	AMC454953	\$165.00
MICRON GOLD 5	AMC454954	AMC454953	\$165.00
MICRON GOLD 6	AMC454955	AMC454953	\$165.00
MICRON GOLD 7	AMC454956	AMC454953	\$165.00
MICRON GOLD 8	AMC454957	AMC454953	\$165.00
MICRON GOLD 9	AMC454958	AMC454953	\$165.00
MICRON GOLD 10	AMC454959	AMC454953	\$165.00
MICRON GOLD 11	AMC454960	AMC454953	\$165.00
MICRON GOLD 12	AMC454961	AMC454953	\$165.00
MICRON GOLD 13	AMC454962	AMC454953	\$165.00

**United States Department of the Interior**  
**Bureau of Land Management**  
 BUSINESS & SUPPORT SVCS DIV  
 ONE N CENTRAL AVE SUITE 800  
 PHOENIX, AZ 85004 -4427  
 Phone: 602-417-9200

Receipt

No: 4548107

<b>Transaction #:</b> 4669137	
<b>Date of Transaction:</b> 08/29/2019	
CUSTOMER:	
BRAD MATNEY 403 WEST SAN FRANCISCO ST. SANTA FE, NM 87501 US	

LINE #	QTY	DESCRIPTION	REMARKS	UNIT PRICE	TOTAL
1	1.00	LOCATABLE MINERALS / MINING CLAIMS- NOT NEW-UNADJUD, ONE AUTH NO. ONLY / MINING CLAIM MONEY RECEIVED CASES: AMC425564/\$6765.00		- n/a -	6765.00
<b>TOTAL:</b>					<b>\$6,765.00</b>

PAYMENT INFORMATION			
NOTE: Items will appear on credit card statement as "BLM O Mining Claim".			
1	AMOUNT:	6765.00	POSTMARKED: N/A
	TYPE:	CREDIT CARD	RECEIVED: 08/29/2019
	NAME:	BRAD MATNEY 403 WEST SAN FRANCISCO ST. SANTA FE NM 87501 US	
	CARD NO:	XXXXXXXXXXXX6941	AUTH CODE: 00970G
	NAME ON CARD:	BRAD MATNEY	
	SIGNATURE:	INTERNET	

REMARKS

This receipt was generated by the automated BLM Collections and Billing System and is a paper representation of a portion of the official electronic record contained therein.



When Recorded Return Document to:

Patrick Flanagan  
16467 W Sandra Ln  
Surprise, AZ 85388

430220  
412357

Check here is this is a change of address.

Telephone: 651-336-1262

E-mail address: pjonolsonlake@gmail.com

**AFFIDAVIT OF PERFORMANCE OF ANNUAL WORK**

1. State of Arizona, County of Maricopa + Yavapai ss:

2. I (Name) Patrick Flanagan

3. Reside at (Address) 820 Hillside Trail

City Hudson County St Croix

RECEIVED  
BLM AZ STATE OFFICE  
2019 JAN 28 P 1:19  
PHOENIX, ARIZONA  
BLM  
Date  
Stamp

State WIZip 54016 being duly sworn, depose and say that I am a citizen of the United States, more than eighteen years of age, and that all of the facts set forth in this affidavit, subject to the provisions and penalties of 18 U.S.C. 1001 pertaining to the filing of false, fictitious, or fraudulent statements with the United States, are true and correct according to the best of my knowledge, information and belief.

4. Owner's name and address (If not shown in Items 1-3 above).

5. That I am personally acquainted with the mining claim(s). The work and improvements were made by and at the expense of the owner(s) of said claim(s). Said contiguous group of claims, listed on this document, are situated in the

(optional) Mining District; \_\_\_\_\_ County, Arizona.

Line No.	AMC NUMBER	CLAIM/SITE NAME	COUNTY RECORDER DATA (If available)	TWP	RNG	SEC
1	430220	RedCloud No. 3	20150051136	6N	6W	25
2	<del>412364</del>	Outlaw		7N	3W	5
3		Should be AMC 440737				
4						
5						
6						

#4362890

AM N05 was Required but the per  
is acceptable per AD.  
For AMC 440737

Form: MCF108  
Revised July 2014  
Page 1 of 2

2/14/19 @ 12:54pm  
↓ called Mr. Flanagan  
He will send in the #10  
He will correct his AMC Number.  
AMC 412364 was Replaced by AMC 440737.

Entered 3/6/19 AD

RS

BLM  
Date  
Stamp

RECEIVED  
BLM AZ STATE OFFICE  
2019 JAN 28 P 1:40  
PHOENIX, ARIZONA

7					
8					
9					
10					

6. That between the dates starting at 12 o'clock noon on September 1, 20 17 and ending at 12 o'clock noon on September 1, 20 18 at least \$ 200.00 dollars worth of work and improvements were done and performed upon said claim(s) or upon one or more of a contiguous group of claims for the benefit of all, wholly or partly outside of a contiguous group of claims for the benefit of all, not including the location work.

7. That the following persons were employed to perform the work and improvements described herein: \_\_\_\_\_  
Patrick Flanagan + Anne Flanagan

8. That the work and improvements performed were: temp structure install and removal  
Maintenance and road repair with existing roads


9. Dated: 12-27-18 Signature: Patrick J Flanagan

SUBSCRIBED AND SWORN TO before me, a Notary Public, this 27<sup>th</sup> day of DECEMBER 20 18

By: JAYNE STENSETH

Notary Public Jayne Stenseth

My Commission Expires 9/16/22



Bureau of Land Management  
Arizona State Office  
[www.blm.gov/az](http://www.blm.gov/az)

No. of Claims: \_\_\_\_\_ x \$10 = \_\_\_\_\_  
Check No.: \_\_\_\_\_ Init. \_\_\_\_\_  
Receipt No.: \_\_\_\_\_  
For BLM Use Only

Form: MCF108  
Revised July 2014  
Page 2 of 2



Mr. Patrick J. Flanagan  
16467 W Sandra Ln.  
Surprise, AZ 85388

PHOENIX AZ 852

28 DEC 2018 PM 3 L




Bureau of Land Management  
Suite 800  
One N Central Ave  
Phoenix, AZ  
85041-4427

PHOENIX, ARIZONA

2019 JAN 28 P 1:19

RECEIVED  
BLM AZ STATE OFFICE

85004-442700





**United States Department of the Interior**

**Bureau of Land Management**

DIV OF LANDS, MINRLS & ENERGY

ONE N CENTRAL AVE

PHOENIX, AZ 85004 -4427

Phone: 602-417-9200

Receipt

No:

4362890

<b>Transaction #:</b> 4480119	
<b>Date of Transaction:</b> 02/01/2019	
CUSTOMER:	
PATRICK FLANAGAN 16467 W SANDRA LN SURPRISE, AZ 85388-2137 US	

LINE #	QTY	DESCRIPTION	REMARKS	UNIT PRICE	TOTAL
1	1.00	LOCATABLE MINERALS / MINING CLAIMS- NOT NEW-UNADJUD, ONE AUTH NO. ONLY / MINING CLAIM MONEY RECEIVED CASES: AMC430220/\$20.00	POL 2018/2	- n/a -	20.00
<b>TOTAL:</b>					<b>\$20.00</b>

PAYMENT INFORMATION					
1	AMOUNT:	20.00	POSTMARKED:	N/A 12/28/2018	
	TYPE:	CHECK	RECEIVED:	01/28/2019	
	CHECK NO:	8872			
	NAME:	FLANAGAN, PATRICK 820 HILLSIDE TRL HUDSON WI 54012 US			

<b>REMARKS</b>
THERE HAS BEEN A FEE INCREASE / PLEASE SEE ENCLOSED FLYER / THANK YOU

This receipt was generated by the automated BLM Collections and Billing System and is a paper representation of a portion of the official electronic record contained therein.

*\$15 to AMC 430220  
\$5 to AMC 440737 + \$10 from receipt # 4377390*

*\$5 earned manually  
3/6/19  
ASD*

DEPARTMENT OF THE INTERIOR  
BUREAU OF LAND MANAGEMENT  
Mining Claims

CUSTOMER INFORMATION

Admin State:	AZ									
Geo State:	AZ									
	FLANAGAN PATRICK			Int Rel:	CLAIMANT		Customer ID:	2371770		
	820 HILLSIDE TRL									
	HUDSON WI 54016-7337									
Serial Number	Lead Serial Number	Claim Name	County	D	Case Type	Last A Yr	Location Date	Meridian Township Range Section	Subdiv	
AMC430220	AMC430219	RED CLOUD NO 3	MARICOPA	A	LODE	2018	12/15/2014	14 0060N 0060W 025	NW	

Admin State:	AZ									
Geo State:	AZ									
	FLANAGAN PATRICK			Int Rel:	CLAIMANT		Customer ID:	2371770		
	820 HILLSIDE TRL									
	HUDSON WI 54016-7337									
Serial Number	Lead Serial Number	Claim Name	County	D	Case Type	Last A Yr	Location Date	Meridian Township Range Section	Subdiv	
AMC440737 ✓	AMC440737	OUTLAW	YAVAPAI	A	PLACER	2018	10/12/2016	14 0070N 0030W 005	SE	
AMC412364 ✗	AMC412357	OUTLAW	YAVAPAI	C	PLACER	2016	09/08/2011	14 0070N 0030W 005	SE	

DEPARTMENT OF THE INTERIOR  
BUREAU OF LAND MANAGEMENT  
Mining Claims

CUSTOMER INFORMATION

Admin State: AZ  
Geo State: AZ  
FLANAGAN ANNE Int Rel: CLAIMANT Customer ID: 2371771  
820 HILLSIDE TRL  
HUDSON WI 54016-7337

Serial Number	Lead Serial Number	Claim Name	County	D	Case Type	Last A Yr	Location Date	Meridian Township Range Section	Subdiv
AMC430220	AMC430219	RED CLOUD NO 3	MARICOPA	A	LODE	2018	12/15/2014	14 0060N 0060W 025	NW

Admin State: AZ  
Geo State: AZ  
FLANAGAN ANNE Int Rel: CLAIMANT Customer ID: 2371771  
820 HILLSIDE TRL  
HUDSON WI 54016-7337

Serial Number	Lead Serial Number	Claim Name	County	D	Case Type	Last A Yr	Location Date	Meridian Township Range Section	Subdiv
AMC440737	AMC440737	OUTLAW	YAVAPAI	A	PLACER	2018	10/12/2016	14 0070N 0030W 005	SE
AMC412364	AMC412357	OUTLAW	YAVAPAI	C	PLACER	2016	09/08/2011	14 0070N 0030W 005	SE



DEPARTMENT OF THE INTERIOR  
BUREAU OF LAND MANAGEMENT  
MINING CLAIMS  
(LIVE) Serial Register Page

*Wrong claim #  
written down*

Run Date/Time: 2/14/2019 12:35 PM

Page 1 Of 1

01 10-21-1976;090STAT0090;43USC1744

Total Acres

Serial Number

Case Type 384201: PLACER CLAIM

40.000

AMC412364

Claim Name: OUTLAW

Commodity:

Case Disposition: CLOSED

Lead File Number

Required Maintenance Fee: 310.00

AMC412357

Name & Address	Interest Relationship
FLANAGAN ANNE 820 HILLSIDE TRL HUDSON WI 54016-7337	CLAIMANT
FLANAGAN PATRICK 820 HILLSIDE TRL HUDSON WI 54016-7337	CLAIMANT

Mer	Twp	Rng	Sec	Quadrant	District	County / State
14	0070N	0030W	005	SE	HASSAYAMPA FIELD OFFICE	YAVAPAI AZ

Act Date	Code	Action Text	Action Remarks	Receipt Number
09/08/2011	403	LOCATION DATE		
12/02/2011	395	RECORDATION NOTICE RECD	1	2473725
08/24/2015	782	MAINTENANCE FEE PAYMENT	2016;\$310	3375733
12/18/2015	480	EVID OF ASSMT FILED	2015	3457473
09/02/2014	483	SMALL MINER CERT FILED	2015	
12/30/2014	480	EVID OF ASSMT FILED	2014	3199606
08/29/2013	483	SMALL MINER CERT FILED	2014	
12/26/2013	480	EVID OF ASSMT FILED	2013	2937110
08/30/2012	483	SMALL MINER CERT FILED	2013	
08/30/2012	481	NOTICE OF INTENT TO HOLD	2012	2645418
12/02/2011	484	LOCATION YEAR / MAINTENANCE FEE	2012	2473725
11/14/2016	393	DECISION/NOTICE ISSUED	NO 2017 FILING RE	
09/01/2016	631	CLAIM ABANDONED/FORFEITED	NO 2017 FILING RE	
11/14/2014	396	TRF OF INTEREST FILED	WENTZ WILLIAM	3169271
11/14/2014	396	TRF OF INTEREST FILED	GIBSON WENDY	3169271
08/01/2013	635	AMENDED LOCATION FILED	REDUCE ACRES	2844720
08/21/2012	396	TRF OF INTEREST FILED	MORRIS NICOLE	2636250
08/21/2012	396	TRF OF INTEREST FILED	TUCKER LISA	2636250
08/21/2012	396	TRF OF INTEREST FILED	MCALLISTER LUCILLE	2636250
08/21/2012	396	TRF OF INTEREST FILED	MCALLISTER STEVEN	2636250
08/21/2012	396	TRF OF INTEREST FILED	MORRIS STEVEN	2636250
06/19/2012	669	LAND STATUS CHECKED		
12/02/2011	501	ACCT ADV IN LEAD FILE	AMC412357-AMC412365;	

Line Nr	Remarks
---------	---------



DEPARTMENT OF THE INTERIOR  
BUREAU OF LAND MANAGEMENT  
MINING CLAIMS

(LIVE) Serial Register Page

Run Date/Time: 2/14/2019 12:48 PM

Page 1 Of 1

01 10-21-1976;090STAT0090;43USC1744

Total Acres

Serial Number

Case Type 384201: PLACER CLAIM

40.000

AMC440737

Claim Name: OUTLAW

Commodity:

Case Disposition: ACTIVE

Lead File Number

Required Maintenance Fee: 310.00

AMC440737

Name & Address

Interest Relationship

FLANAGAN PATRICK	820 HILLSIDE TRL	HUDSON WI 54016-7337	CLAIMANT
FLANAGAN ANNE	820 HILLSIDE TRL	HUDSON WI 54016-7337	CLAIMANT

<u>Mer</u>	<u>Twp</u>	<u>Rng</u>	<u>Sec</u>	<u>Quadrant</u>	<u>District</u>	<u>County / State</u>
14	0070N	0030W	005	SE	HASSAYAMPA FIELD OFFICE	YAVAPAI AZ

<u>Act Date</u>	<u>Code</u>	<u>Action Text</u>	<u>Action Remarks</u>	<u>Receipt Number</u>
10/12/2016	403	LOCATION DATE		
01/03/2017	395	RECORDATION NOTICE RECD	1	3735312
08/28/2018	483	SMALL MINER CERT FILED	2019	
08/29/2017	782	MAINTENANCE FEE PAYMENT	2018;\$310	3965403
01/03/2017	484	LOCATION YEAR / MAINTENANCE FEE	2017;\$155	3735312
01/03/2017	685	ADDL MAINTENANCE FEE	2017;\$155	3735312
12/27/2017	170	ADDRESS CHANGE FILED	FLANAGAN PATRICK	
12/27/2017	170	ADDRESS CHANGE FILED	FLANAGAN ANNE	
07/28/2017	669	LAND STATUS CHECKED		
01/03/2017	501	ACCT ADV IN LEAD FILE	AMC440737;	

Line Nr                      Remarks

**United States Department of the Interior**  
**Bureau of Land Management**  
 DIV OF LANDS, MINRLS & ENERGY  
 ONE N CENTRAL AVE  
 PHOENIX, AZ 85004 -4427  
 Phone: 602-417-9200

Receipt

No: 4362890

<b>Transaction #:</b> 4480119	
<b>Date of Transaction:</b> 02/01/2019	
<b>CUSTOMER:</b>	
PATRICK FLANAGAN 16467 W SANDRA LN SURPRISE, AZ 85388-2137 US	

RECEIVED  
 BLM AZ REGIONAL OFFICE  
 2019 FEB 19 P 3: 21  
 PHOENIX, ARIZONA

LINE #	QTY	DESCRIPTION	REMARKS	UNIT PRICE	TOTAL
1	1.00	LOCATABLE MINERALS / MINING CLAIMS- NOT NEW-UNADJUD, ONE AUTH NO. ONLY / MINING CLAIM MONEY RECEIVED CASES: AMC430220/\$20.00	POL 2018/2	- n/a -	20.00
<b>TOTAL:</b>					<b>\$20.00</b>

PAYMENT INFORMATION			
1	AMOUNT:	20.00	POSTMARKED: N/A
	TYPE:	CHECK	RECEIVED: 01/28/2019
	CHECK NO:	8872	
	NAME:	FLANAGAN, PATRICK 820 HILLSIDE TRL HUDSON WI 54012 US	

REMARKS
THERE HAS BEEN A FEE INCREASE / PLEASE SEE ENCLOSED FLYER / THANK YOU

This receipt was generated by the automated BLM Collections and Billing System and is a paper representation of a portion of the official electronic record contained therein.

*Pauline,*  
 Thank you for the phone call. Here is the addition money for these two claims:  
 AMC 430220  
 AMC 440737 (Corrected #)  
 Thank you,  
 Patrick Flanagan

#4377390



Mr. Patrick J. Flanagan  
16467 W Sandra Ln.  
Surprise, AZ 85388

PHOENIX AZ 852

15 FEB 2019 PM 5 L



Bureau of Land Management  
1 N Central Ave  
Phoenix, AZ  
85004-4427

PHOENIX, ARIZONA

2019 FEB 19 P 3:21

RECEIVED  
BLM AZ STATE OFFICE

85004-442700



**United States Department of the Interior**  
**Bureau of Land Management**  
 DIV OF LANDS, MINRLS & ENERGY  
 ONE N CENTRAL AVE  
 PHOENIX, AZ 85004 -4427  
 Phone: 602-417-9200

Receipt

No: 4377390

<b>Transaction #:</b> 4494802	
<b>Date of Transaction:</b> 02/20/2019	
CUSTOMER:	
PATRICK FLANAGAN 16467 W SANDRA LN SURPRISE, AZ 85388-2137 US	

LINE #	QTY	DESCRIPTION	REMARKS	UNIT PRICE	TOTAL
1	1.00	LOCATABLE MINERALS / MINING CLAIMS-NOT NEW-UNADJUD, ONE AUTH NO. ONLY / MINING CLAIM MONEY RECEIVED CASES: AMC430220/\$10.00	ADDITIONAL POL FEES	- n/a -	10.00
<b>TOTAL:</b>					<b>\$10.00</b>

PAYMENT INFORMATION			
1	AMOUNT:	10.00	POSTMARKED: N/A
	TYPE:	CHECK	RECEIVED: 02/19/2019
	CHECK NO:	8877	
	NAME:	FLANAGAN, PATRICK 820 HILLSIDE TRL HUDSON WI 54012 US	

REMARKS

This receipt was generated by the automated BLM Collections and Billing System and is a paper representation of a portion of the official electronic record contained therein.

*\$10 to AMC 440737 + \$5 from receipt # 4362890*

*\$10 earned manually  
3/6/19 AD*

DEPARTMENT OF THE INTERIOR  
BUREAU OF LAND MANAGEMENT  
MINING CLAIMS

Run Date/Time: 9/11/2018

MC Maintenance Fees Paid Through the BLM Pay Portal  
(by Date Paid)

Page 521 Of 723

**CBS Receipt: 4250968**

Printed For Lead File # AMC430219

Agency Tracking ID: 1535648264

Assessment Year: 2019

Paid On: 8/30/2018

Number of BLM Serial Nr: 15

Total Amount Paid: \$2,325.00

Claim Name	BLM Serial No	Lead File No	Amount Paid
ORION LOST GULCH NO5	AMC425564	AMC425564	\$155.00
KIL CULLEN DIG NO 1	AMC429506	AMC429506	\$155.00
KIL CULLEN DIG NO 2	AMC429507	AMC429506	\$155.00
KIL CULLEN DIG NO 3	AMC429508	AMC429506	\$155.00
KIL CULLEN DIG NO 4	AMC429509	AMC429506	\$155.00
KIL CULLEN DIG NO 5	AMC429510	AMC429506	\$155.00
KIL CULLEN DIG NO 6	AMC429511	AMC429506	\$155.00
VULTURE CLOUD NO 3	AMC430221	AMC430219	\$155.00
KILLCULLEN DIG #7	AMC430292	AMC430292	\$155.00
KILLCULLEN DIG #11	AMC430293	AMC430292	\$155.00
KILLCULLEN DIG #8	AMC430295	AMC430295	\$155.00
KILLCULLEN DIG #9	AMC430296	AMC430295	\$155.00
KILLCULLEN DIG 14	AMC430367	AMC430367	\$155.00
KILLCULLEN DIG 15	AMC430368	AMC430367	\$155.00
HARP 1	AMC442188	AMC442188	\$155.00

**United States Department of the Interior**

**Bureau of Land Management**

BUSINESS & SUPPORT SVCS DIV

ONE N CENTRAL AVE SUITE 800

PHOENIX, AZ 85004 -4427

Phone: 602-417-9200

Receipt

No:

4250968

<b>Transaction #:</b> 4366476	
<b>Date of Transaction:</b> 08/30/2018	
<b>CUSTOMER:</b>	
BRIAN T CULLEN P.O. BOX 344 MANSON, WA 98831 US	

LINE #	QTY	DESCRIPTION	REMARKS	UNIT PRICE	TOTAL
1	1.00	LOCATABLE MINERALS / MINING CLAIMS- NOT NEW-UNADJUD, ONE AUTH NO. ONLY / MINING CLAIM MONEY RECEIVED CASES: AMC425564/\$2325.00		- n/a -	2325.00
<b>TOTAL:</b>					<b>\$2,325.00</b>

PAYMENT INFORMATION			
NOTE: Items will appear on credit card statement as "BLM O Mining Claim".			
1	AMOUNT:	2325.00	POSTMARKED: N/A
	TYPE:	CREDIT CARD	RECEIVED: 08/30/2018
	NAME:	BRIAN T CULLEN P.O. BOX 344 MANSON WA 98831 US	
	CARD NO:	XXXXXXXXXXXX0116	AUTH CODE: 096495
	NAME ON CARD:	BRIAN T CULLEN	
	SIGNATURE:		

REMARKS

This receipt was generated by the automated BLM Collections and Billing System and is a paper representation of a portion of the official electronic record contained therein.



UNITED STATES  
DEPARTMENT OF THE INTERIOR  
BUREAU OF LAND MANAGEMENT  
**MAINTENANCE FEE WAIVER CERTIFICATION**

98  
JME

425516 441663  
430214 441682

FORM APPROVED  
OMB NO. 1004-0114  
Expires: January 31, 2020

430219 425080

SEE INSTRUCTIONS ON PAGE 2

- This small miner waiver is filed for the assessment year beginning on September 1, 2018 and ending on September 1, 2019.
- The undersigned and all related parties owned ten or fewer mining claims, mill, or tunnel sites located and maintained on Federal lands in the United States of America on September 1, 2018.
- The undersigned have performed the assessment work required by law for each mining claim listed prior to filing this waiver and understand that by filing this form, the undersigned must file an affidavit of assessment work with the Bureau of Land Management (BLM) by the December 30th following the filing of this waiver.
- The undersigned understand that if the assessment work obligation has not yet come due under 30 U.S.C. 28 (for those claims in their first assessment year only), a notice of intent to hold reciting this condition must be recorded by the December 30th following the filing of this waiver.
- The undersigned understand that mill and tunnel sites may also be listed on this waiver and be waived from payment of the maintenance fee, and that a notice of intent to hold for these sites is required to be filed with the BLM by the December 30th following the filing of this waiver.
- The undersigned understand and acknowledge that pursuant to 43 U.S.C. 1212 and 18 U.S.C. 1001, the filing or recording of a false, fictitious, or fraudulent document with the BLM may result in a fine of up to \$250,000, a prison term not to exceed five years, or both.
- The mining claims, mill or tunnel sites for which this waiver from payment of the maintenance fees is requested are: 425558

CLAIM OR SITE NAME	BLM RECORDATION SERIAL NUMBER
1. D+S Mine GN 6W Sec 25 ✓	441663
2. Scorpion Redemption 1 GN 6W Sec 33	441682
3. Great Gold #1 7N 3W Sec 23	425080
4. HP4 GN 6W Sec 25	425516
5. Vulture Cloud #2 GN 6W Sec 24	430216
6. Carol's Gold Nugget #4 GN 6W Sec 24	425561
7. Vulture Cloud #4 GN 6W Sec 23	430222
8.	
9.	
10.	

RECEIVED  
 BLM AZ STATE OFFICE  
 2018 JUL 16 P 3:08  
 PHOENIX, ARIZONA


The owner(s) (claimants) of the above mining claims and sites are:

Don Greenwood

(Owner's Name - Please Print)

428 North Main

(Owner's Mailing Address)



(Owner's Signature)

Gladewater

(City)

TX

(State)

75847


(Zip Code)

JAN Greenwood

(Owner's Name - Please Print)

428 North Main

(Owner's Mailing Address)



(Owner's Signature)

Gladewater

(City)

TX

(State)

75847

(Zip Code)

Stephen Steele

(Owner's Name - Please Print)

4075 Pinut Rd

(Owner's Mailing Address)

Stephen Steele

(Owner's Signature)

Gilmer

(City)

TX

(State)

75844

(Zip Code)

Charles Schermerhorn

(Owner's Name - Please Print)

11703 N. 223<sup>rd</sup>

(Owner's Mailing Address)

Charles Schermerhorn

(Owner's Signature)

BUCKYRUS


(City)

KS

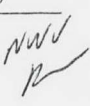
(State)

66013


(Zip Code)

ENTERED  
SEP 05 2018  
BY: 

(Continued on page 2)





mike Seward <small>(Owner's Name - Please Print)</small>	 <small>(Owner's Signature)</small>		
4075 Pignut Rd <small>(Owner's Mailing Address)</small>	Gilmer <small>(City)</small>	TX <small>(State)</small>	75844 <small>(Zip Code)</small>
<small>(Owner's Name - Please Print)</small>	<small>(Owner's Signature)</small>		
<small>(Owner's Mailing Address)</small>	<small>(City)</small>	<small>(State)</small>	<small>(Zip Code)</small>
<small>(Owner's Name - Please Print)</small>	<small>(Owner's Signature)</small>		
<small>(Owner's Mailing Address)</small>	<small>(City)</small>	<small>(State)</small>	<small>(Zip Code)</small>
<small>(Owner's Name - Please Print)</small>	<small>(Owner's Signature)</small>		
<small>(Owner's Mailing Address)</small>	<small>(City)</small>	<small>(State)</small>	<small>(Zip Code)</small>

18 U.S.C. 1001 and 43 U.S.C. 1212 make it a crime for any person knowingly and willfully to make to any department or agency of the United States any false, fictitious or fraudulent statements or representations as to any matter within its jurisdiction.

**INSTRUCTIONS**

1. This certification is made under the provisions of 43 U.S.C. § 1744 and 30 U.S.C. § 28-28k and the regulations thereunder (43 CFR Part 3830).
2. The claimant(s) must fill in the dates in paragraph 1 for the beginning and ending of the assessment year for which this waiver is sought.
3. The claimant(s) must fill in the date in paragraph 2 for the beginning of the assessment year for which this waiver is sought.
4. All claim and site names and BLM serial numbers must be listed for the mining claims, mill sites, and tunnel sites for which the waiver is sought.
5. All owners of the mining claims, mill sites, and tunnel sites and their addresses must be given.
6. This waiver form must be signed by all the claimants or their designated agent, in original form. If an agent is designated, a notarized designation of agent, signed by all of the claimants with proper address given, must be submitted with this waiver.
7. This form must be filed no later than September 1st for the upcoming assessment year in the BLM State Office where the mining claims or sites are recorded, or the waiver cannot be granted by the BLM. (Example: To obtain a waiver for the assessment year 2012, which begins on September 1, 2011, you must qualify for and file for a waiver no later than September 1, 2011, in the proper BLM State Office.)
8. For all mining claims which require assessment work, you must record an affidavit of labor on or before the December 30th immediately following the filing of this waiver. For all other mining claims or sites waived, you must record a notice of intent to hold on or before the December 30th immediately following the filing of this waiver.
9. Mill and tunnel sites may also be listed on this waiver and be waived from payment of the maintenance fee. A notice of intent to hold for these sites is required to be filed by the December 30th following the filing of this waiver.

RECEIVED  
BLM AZ STATE OFFICE  
PHOENIX, ARIZONA  
2010 JUL 16 3:08 PM  
FOR OFFICIAL USE ONLY

When Recorded Return Document to:

Don Greenwood  
428 N. MAIN  
Gladewater, TX. 75647

Check here is this is a change of address.

Telephone: 903-235-0494

E-mail address: Mary R 41 AOL.COM

441663  
441682  
425080  
425558  
425516  
430214  
430219

**AFFIDAVIT OF PERFORMANCE OF ANNUAL WORK**

1. State of Arizona, County of MARICOPA ss:

2. I (Name) Don Greenwood

3. Reside at (Address) 428 N. MAIN

City Gladewater County GREGG

RECEIVED  
BLM AZ STATE OFFICE  
2018 JUL 16 P 3:08  
PHOENIX, ARIZONA  
BLM  
Date  
Stamp

State TX Zip 75647 being duly sworn, depose and say that I am a citizen of the United States, more than eighteen years of age, and that all of the facts set forth in this affidavit, subject to the provisions and penalties of 18 U.S.C. 1001 pertaining to the filing of false, fictitious, or fraudulent statements with the United States, are true and correct according to the best of my knowledge, information and belief.

4. Owner's name and address (If not shown in Items 1-3 above).

5. That I am personally acquainted with the mining claim(s). The work and improvements were made by and at the expense of the owner(s) of said claim(s). Said contiguous group of claims, listed on this document, are situated in the

(optional) Mining District; \_\_\_\_\_ County, Arizona.

Line No.	AMC NUMBER	CLAIM/SITE NAME	COUNTY RECORDER DATA (If available)	TWP	RNG	SEC
1	441663	D+S mine	0118718-2-1-1 Haro's	6N	6W	25
2	441682	Scorpion Redemption 1	0126731-2-1-1 RAMIREZ	6N	6W	33
3	425080	Great Gold #1	1057538-2-3-2 GARCIA	7N	3W	23
4	425516	HP 4		6N	6W	25
5	430216	Vulture Cloud 2		6N	6W	24
6	425561	Carol's Gold Nugget 4		6N	6W	24

Form: MCF108  
Revised July 2014  
Page 1 of 2

# 4213129

ENTERED  
JUL 23 2018  
BY: RAM

RECEIVED  
 BLM AZ STATE OFFICE  
 2018 JUL 16 P 3:08  
 PHOENIX, ARIZONA  
 BLM  
 Date  
 Stamp

7	430222	Vulture Cloud #4		GN	GW	23
8						
9						
10						

6. That between the dates starting at 12 o'clock noon on September 1, 20 17 and ending at 12 o'clock noon on September 1, 20 18 at least \$ 1,000 dollars worth of work and improvements were done and performed upon said claim(s) or upon one or more of a contiguous group of claims for the benefit of all, wholly or partly outside of a contiguous group of claims for the benefit of all, not including the location work.

7. That the following persons were employed to perform the work and improvements described herein: \_\_\_\_\_

Don Greenwood, Stephen Stute, Charles Schermerhorn, Mike Seward

8. That the work and improvements performed were: Assaying and Testing of Vein Material  
Maintenance of Road and ditches with hand Tools, Restaking of 2 Claim  
were ~~See Posts & Signs~~ was destroyed.


9. Dated: \_\_\_\_\_ Signature: [Signature]

SUBSCRIBED AND SWORN TO before me, a Notary Public, this 15th day of JUNE 20 18

By: Tamara M. Alex

Notary Public Tamara M. Alex

My Commission Expires 8/22/2019


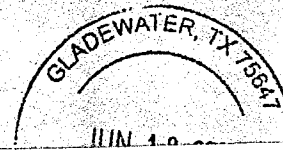


No. of Claims: \_\_\_\_\_ x \$10 = \_\_\_\_\_  
 Check No.: \_\_\_\_\_ Init. \_\_\_\_\_  
 Receipt No.: \_\_\_\_\_  
 For BLM Use Only

Bureau of Land Management  
 Arizona State Office  
[www.blm.gov/az](http://www.blm.gov/az)



Don Greenwood  
428 N. main  
GladeWater, TX 75647



RECEIVED  
BLM AZ STATE OFFICE

2018 JUL 16 P 3:08

PHOENIX, ARIZONA



1000



85041

U.S. POSTAGE  
PAID  
GLADEWATER, TX  
75647  
JUN 18, 18  
AMOUNT



**\$0.21**

R2305E124510-17

Bureau of Land Management  
One N Central Ave  
Suite 800  
Phoenix, AZ  
85041-4427

NIXIE 850415095-1N 07/04/18

RETURN TO SENDER  
UNABLE TO FORWARD  
UNABLE TO FORWARD  
RETURN TO SENDER



Don Greenwood

428 N. MAIN

Bladewater, TX 75647



JUL 20 18

JUL 20 18

JUL 20 18

SHREVEPORT LA 711

FRI 13 JUL 2018

Bureau of Land Management

1 North Central Ave

Suite 800

Phoenix, AZ 85004

RECEIVED  
BLM AZ STATE OFFICE  
13 JUL 16 P 3:08  
PHOENIX, ARIZONA

**United States Department of the Interior**  
**Bureau of Land Management**  
 DIV OF LANDS, MINRLS & ENERGY  
 ONE N CENTRAL AVE  
 PHOENIX, AZ 85004 -4427  
 Phone: 602-417-9200

Receipt

No: 4213929

<b>Transaction #:</b> 4329027	
<b>Date of Transaction:</b> 07/17/2018	
<b>CUSTOMER:</b>	
DONALD GREENWOOD 428 N MAIN ST GLADEWATER, TX 75647-2230 US	

LINE #	QTY	DESCRIPTION	REMARKS	UNIT PRICE	TOTAL
1	1.00	LOCATABLE MINERALS / MINING CLAIMS- NOT NEW-UNADJUD, ONE AUTH NO. ONLY / MINING CLAIM MONEY RECEIVED CASES: AMC441663/\$70.00	POL 2018/7 WAV	- n/a -	70.00
<b>TOTAL:</b>					<b>\$70.00</b>

PAYMENT INFORMATION			
1	AMOUNT:	70.00	POSTMARKED: N/A
	TYPE:	CHECK	RECEIVED: 07/16/2018
	CHECK NO:	2942	
	NAME:	GREENWOOD, DONALD 428 N MAIN ST GLADEWATER TX 75647-2230 US	

REMARKS

This receipt was generated by the automated BLM Collections and Billing System and is a paper representation of a portion of the official electronic record contained therein.

430219

When Recorded Return Document to:

Patrick Flanagan  
16467 W Sandra Lane  
Surprise AZ 85388

Check here is this is a change of address.

Telephone: 651-336-1262

E-mail address: pjonoksonlake@comcast.net

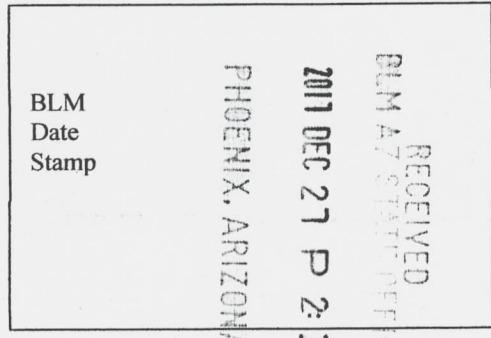
**AFFIDAVIT OF PERFORMANCE OF ANNUAL WORK**

1. State of Arizona, County of Maricopa ss:

2. I (Name) Patrick Flanagan

3. Reside at (Address) 820 Hillside Trl

City Hudson County St. Croix



State WI Zip 54016 being duly sworn, depose and say that I am a citizen of the United States, more than eighteen years of age, and that all of the facts set forth in this affidavit, subject to the provisions and penalties of 18 U.S.C. 1001 pertaining to the filing of false, fictitious, or fraudulent statements with the United States, are true and correct according to the best of my knowledge, information and belief.

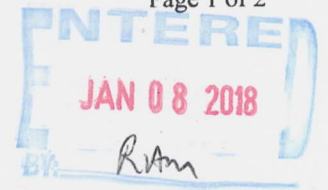
4. Owner's name and address (If not shown in Items 1-3 above). \_\_\_\_\_

5. That I am personally acquainted with the mining claim(s). The work and improvements were made by and at the expense of the owner(s) of said claim(s). Said contiguous group of claims, listed on this document, are situated in the

\_\_\_\_\_ (optional) Mining District; \_\_\_\_\_ County, Arizona.

Line No.	AMC NUMBER	CLAIM/SITE NAME	COUNTY RECORDER DATA (If available)	TWP	RNG	SEC
1	430220	Red Cloud No 3	20150051136	6N	6W	25
2						
3						
4						
5						
6						

Form: MCF108  
Revised July 2014  
Page 1 of 2





BLM  
Date  
Stamp

2017 DEC 27 P 2:39

PHOENIX, ARIZONA

BLM RECEIVED

7					
8					
9					
10					

6. That between the dates starting at 12 o'clock noon on September 1, 20 16 and ending at 12 o'clock noon on September 1, 20 17 at least \$ 100 dollars worth of work and improvements were done and performed upon said claim(s) or upon one or more of a contiguous group of claims for the benefit of all, wholly or partly outside of a contiguous group of claims for the benefit of all, not including the location work.

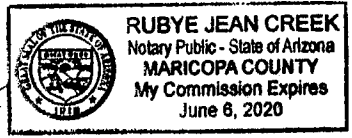
7. That the following persons were employed to perform the work and improvements described herein: Patrick Flanagan

8. That the work and improvements performed were: existing road repair/maintenance; temp structure install/remove

9. Dated: 12/22/17 Signature: x Patrick Flanagan

SUBSCRIBED AND SWORN TO before me, a Notary Public, this 22nd day of Dec. 20 17

By: Rubye Jean Creek  
Notary Public For Maricopa County, AZ - Rubye Jean Creek



My Commission Expires 06/06/2020

Bureau of Land Management  
Arizona State Office  
[www.blm.gov/az](http://www.blm.gov/az)

No. of Claims: \_\_\_\_\_ x \$10 = \_\_\_\_\_

Check No.: \_\_\_\_\_ Init. JMC

Receipt No.: 4052248

For BLM Use Only

December 26, 2017

Hello,

I have recently moved and I need to change my address of record for my two Arizona claims:

AMC 430220

AMC 440737

new address:

820 Hillside Trail

Hudson, WI 54016

old address:

4473 Olson Lake Tr N

Lake Elmo, MN

55042

Thank you,

Patrick J. Flanagan

Anne H. Flanagan

651-336-1262

pjonolsonlake@comcast.net

Patrick J Flanagan

Anne H Flanagan

PHOENIX, ARIZONA

2017 DEC 27 P 2:40

RECEIVED  
BIM AT STATE OFFICE

Mail bearing stamp postage inside the mailer must be canceled by U.S. Postal Service® before inserting into mailer.

**HOW TO USE:**

1. Place pre-addressed envelope inside this Priority Mail mailer.
    - Make sure the address shows through the window.
    - Any postage placed on the envelope must appear in the window area.
    - Any postage applied to the envelope must be canceled by a USPS employee.
- Apply (approx. 1 lb) Priority Mail postage or meter strip to the front of the Priority Mail envelope.

**PRIORITY®**  
**★ MAIL ★**



DATE OF DELIVERY SPECIFIED\*



USPS TRACKING™ INCLUDED\*



INSURANCE INCLUDED\*



PICKUP AVAILABLE

\* Domestic only

9505 5105 9366 7360 1801 80




PHOENIX, ARIZONA  
2017 DEC 27 P 2:39  
RECEIVED  
BLM AZ STATE OFFICE  
MOOREHEAD VISIT



**UNITED STATES**  
**POSTAL SERVICE®**

EP14H July 2013  
OD: 10 x 5



PS00001000064

**PRIORITY®**  
**★ MAIL ★**

**FLAT RATE ENVELOPE**  
ONE RATE ★ ANY WEIGHT\*

APPLY PRIORITY MAIL POSTAGE HERE



1006



85004

U.S. POSTAGE  
PAID  
SURPRISE, AZ  
85378  
DEC 26, 17  
AMOUNT  
**\$6.65**  
R2304W119755-15

04

Expected Delivery Day: 12/27/2017

**USPS TRACKING NUMBER**



\* For International shipments, the maximum weight is 4 lbs.

013 Outer Dimension: 10 x 5

**United States Department of the Interior**  
**Bureau of Land Management**  
 DIV OF LANDS, MINRLS & ENERGY  
 ONE N CENTRAL AVE  
 PHOENIX, AZ 85004 -4427  
 Phone: 602-417-9200

Receipt

No: 4052248

<b>Transaction #:</b> 4163745	
<b>Date of Transaction:</b> 12/28/2017	
<b>CUSTOMER:</b>	
PATRICK FLANAGAN 820 HILLSIDE TRL HUDSON, WI 54016-7337 US	

LINE #	QTY	DESCRIPTION	REMARKS	UNIT PRICE	TOTAL
1	1.00	LOCATABLE MINERALS / MINING CLAIMS- NOT NEW-UNADJUD, ONE AUTH NO. ONLY / MINING CLAIM MONEY RECEIVED CASES: AMC430220/\$10.00	POL 2017/1	- n/a -	10.00
<b>TOTAL:</b>					<b>\$10.00</b>

PAYMENT INFORMATION					
1	AMOUNT:	10.00	POSTMARKED:	N/A	
	TYPE:	CHECK	RECEIVED:	12/28/2017	
	CHECK NO:	8781			
	NAME:	FLANAGAN, PATRICK 820 HILLSIDE TRL HUDSON WI 54016-7337 US			

<b>REMARKS</b>

This receipt was generated by the automated BLM Collections and Billing System and is a paper representation of a portion of the official electronic record contained therein.

430214  
 430219  
 425558

**NOTICE OF INTENTION TO HOLD MINING CLAIMS/SITES**

When Recorded Return Document to:

\_\_\_\_\_  
 RANDY BIRGE  
 \_\_\_\_\_  
 4304 ARMISTICE DR  
 \_\_\_\_\_  
 FRISCO, TX 75034  
 \_\_\_\_\_

Check here if this is a change of address.  
 Telephone: 214-901-8431  
 E-mail Address: RANDYB643@GMAIL.COM

BLM  
 Date  
 Stamp

RECEIVED  
 BLM AZ STATE OFFICE  
 2011 NOV 24 P 3:37  
 PHOENIX, ARIZONA

I (We) intend to hold the claims(s) and/or site(s) listed below for the calendar year 2018, and I (We) have filed or will file a Notice of Intent to Hold in the county where the claim (s) is located.

Reason for filing a Notice of Intent to Hold instead of an assessment work filing (check one):

- Maintenance fee was paid to maintain claim(s) during this assessment year.
- Mill or tunnel sites.
- Claim(s) was located during the current assessment year.
- BLM has deferred assessment work (attach copy of decision granting deferment, or pending petition for deferment including date petition was filed.)

Line No.	AMC NUMBER	CLAIM/SITE NAME	COUNTY RECORDER DATA (If available)	TWP	RNG	SEC
1	430216	VULTURE CLOUD NO 2		0060N	0060W	24 SW
2	430222	VULTURE CLOUD NO 4		0060N	0060W	23 SE 24 SW
3	425561	CAROLS GOLD NUGGET 4		0060N	0060W	24 SW
4						
5						
6						
7						
8						
9						
10						

ENTERED  
 DEC 01 2011  
 BR. [Signature]

# 4026727



NOTICE OF INTENTION TO HOLD MINING CLAIMS/SITES  
page 2

RECEIVED  
BLM AZ STATE OFFICE  
2017 NOV 24 P 3:37  
PHOENIX, ARIZONA  
BLM  
Date  
Stamp

1. State of Arizona, County of MARICOPA

2. I (Name) RANDY BIRGE

3. Reside at (Address) 4304 ARMISTICE DR

City FRISCO County COLLIN State TX Zip 75034 being duly sworn, depose and say that I am a citizen of the United States, more than eighteen years of age, that all of the facts set forth in this notice, subject to the provisions and penalties of 18 U.S.C. 1001 pertaining to the filing of false, fictitious, or fraudulent statements with the United States, are true and correct according to the best of my knowledge, information and belief.

4. Owner's name and address (If not shown in Items 1-3 above). \_\_\_\_\_


5. Dated: 11/19/2017 Signature: Randy Birge

Bureau of Land Management  
Arizona State Office  
[www.blm.gov/az](http://www.blm.gov/az)

No. of Claims: 5 x \$10 = 50  
Check No: 106 Init. MB  
Receipt No.: 4026727  
For BLM Use Only

 **Randy N Birge**  
4304 Armistice Dr  
Frisco, TX 75034-6309


N TEXAS  
DALLAS 750  
20 NOV '17  
PM 3 L



RECEIVED  
BLM ARIZONA STATE OFFICE  
2017 NOV 24 P 3:37  
PHOENIX, ARIZONA

BUREAU OF LAND MANAGEMENT  
ARIZONA OFFICE  
ONE NORTH CENTRAL AVENUE, SUITE 800  
PHOENIX, AZ 85004-4427

85004-442700



**United States Department of the Interior  
Bureau of Land Management**  
DIV OF LANDS, MINRLS & ENERGY  
ONE N CENTRAL AVE  
PHOENIX, AZ 85004 -4427  
Phone: 602-417-9200

Receipt

No: 4026727

<b>Transaction #:</b> 4137608	
<b>Date of Transaction:</b> 11/28/2017	
<b>CUSTOMER:</b>	
RANDY BIRGE 4304 ARMISTICE DR FRISCO, TX 75034-6309 US	

LINE #	QTY	DESCRIPTION	REMARKS	UNIT PRICE	TOTAL
1	1.00	LOCATABLE MINERALS / MINING CLAIMS- NOT NEW-UNADJUD, ONE AUTH NO. ONLY / MINING CLAIM MONEY RECEIVED <b>CASES: AMC430216/\$30.00</b>	POL 2017/3	- n/a -	30.00
<b>TOTAL:</b>					<b>\$30.00</b>

PAYMENT INFORMATION			
1	AMOUNT:	30.00	POSTMARKED: N/A
	TYPE:	CHECK	RECEIVED: 11/28/2017
	CHECK NO:	166	
	NAME:	BIRGE, RANDY 4304 ARMISTICE DR FRISCO TX 75034-6309 US	

<b>REMARKS</b>

This receipt was generated by the automated BLM Collections and Billing System and is a paper representation of a portion of the official electronic record contained therein.

1

430219  
425558

Form 3830-2  
(January 2017)

UNITED STATES  
DEPARTMENT OF THE INTERIOR  
BUREAU OF LAND MANAGEMENT

MAINTENANCE FEE WAIVER CERTIFICATION

128

Rian

FORM APPROVED  
OMB NO. 1004-0114  
Expires: January 31, 2020

430219

SEE INSTRUCTIONS ON PAGE 2

1. This small miner waiver is filed for the assessment year beginning on September 1, 2017 and ending on September 1, 2018.
2. The undersigned and all related parties owned ten or fewer mining claims, mill, or tunnel sites located and maintained on Federal lands in the United States of America on September 1, 2017.
3. The undersigned have performed the assessment work required by law for each mining claim listed prior to filing this waiver and understand that by filing this form, the undersigned must file an affidavit of assessment work with the Bureau of Land Management (BLM) by the December 30th following the filing of this waiver.
4. The undersigned understand that if the assessment work obligation has not yet come due under 30 U.S.C. 28 (for those claims in their first assessment year only), a notice of intent to hold reciting this condition must be recorded by the December 30th following the filing of this waiver.
5. The undersigned understand that mill and tunnel sites may also be listed on this waiver and be waived from payment of the maintenance fee, and that a notice of intent to hold for these sites is required to be filed with the BLM by the December 30th following the filing of this waiver.
6. The undersigned understand and acknowledge that pursuant to 43 U.S.C. 1212 and 18 U.S.C. 1001, the filing or recording of a false, fictitious, or fraudulent document with the BLM may result in a fine of up to \$250,000, a prison term not to exceed five years, or both.
7. The mining claims, mill or tunnel sites for which this waiver from payment of the maintenance fees is requested are:

CLAIM OR SITE NAME	BLM RECORDATION SERIAL NUMBER
1. VULTURE CLOUD NO 4	AMC430222
2. CAROLS GOLD NUGGET 4	AMC425561
3. VULTURE CLOUD NO 2	AMC430216
4.	
5.	
6.	
7.	
8.	
9.	
10.	

RECEIVED  
BLM AT STATE OFFICE  
2017 AUG -7 P 2:51  
PHOENIX, ARIZONA

The owner(s) (claimants) of the above mining claims and sites are:

RANDY BIRGE  
(Owner's Name - Please Print)

*Randy Birge*  
(Owner's Signature)

4304 ARMISTICE DR.  
(Owner's Mailing Address)

FRISCO TX 75034  
(City) (State) (Zip Code)

(Owner's Name - Please Print)

(Owner's Signature)

(Owner's Mailing Address)

(City) (State) (Zip Code)

(Owner's Name - Please Print)

(Owner's Signature)

(Owner's Mailing Address)

(City) (State) (Zip Code)

(Owner's Name - Please Print)

(Owner's Signature)

(Owner's Mailing Address)

(City) (State) (Zip Code)

(Continued on page 2)

483  
INTER  
AUG 31 2017  
BY: *R*

*NW*



\_\_\_\_\_  
(Owner's Name - Please Print)

\_\_\_\_\_  
(Owner's Signature)

\_\_\_\_\_  
(Owner's Mailing Address)

\_\_\_\_\_  
(City)

\_\_\_\_\_  
(State)

\_\_\_\_\_  
(Zip Code)

\_\_\_\_\_  
(Owner's Name - Please Print)

\_\_\_\_\_  
(Owner's Signature)

\_\_\_\_\_  
(Owner's Mailing Address)

\_\_\_\_\_  
(City)

\_\_\_\_\_  
(State)

\_\_\_\_\_  
(Zip Code)

\_\_\_\_\_  
(Owner's Name - Please Print)

\_\_\_\_\_  
(Owner's Signature)

\_\_\_\_\_  
(Owner's Mailing Address)

\_\_\_\_\_  
(City)

\_\_\_\_\_  
(State)

\_\_\_\_\_  
(Zip Code)

\_\_\_\_\_  
(Owner's Name - Please Print)

\_\_\_\_\_  
(Owner's Signature)

\_\_\_\_\_  
(Owner's Mailing Address)

\_\_\_\_\_  
(City)

\_\_\_\_\_  
(State)

\_\_\_\_\_  
(Zip Code)

18 U.S.C. 1001 and 43 U.S.C. 1212 make it a crime for any person knowingly and willfully to make to any department or agency of the United States any false, fictitious or fraudulent statements or representations as to any matter within its jurisdiction.

INSTRUCTIONS

1. This certification is made under the provisions of 43 U.S.C. § 1744 and 30 U.S.C. §28-28k and the regulations thereunder (43 CFR Part 3830).
2. The claimant(s) must fill in the dates in paragraph 1 for the beginning and ending of the assessment year for which this waiver is sought.
3. The claimant(s) must fill in the date in paragraph 2 for the beginning of the assessment year for which this waiver is sought.
4. All claim and site names and BLM serial numbers must be listed for the mining claims, mill sites, and tunnel sites for which the waiver is sought.
5. All owners of the mining claims, mill sites, and tunnel sites and their addresses must be given.
6. This waiver form must be signed by all the claimants or their designated agent, in original form. If an agent is designated, a notarized designation of agent, signed by all of the claimants with proper address given, must be submitted with this waiver.
7. This form must be filed no later than September 1st for the upcoming assessment year in the BLM State Office where the mining claims or sites are recorded, or the waiver cannot be granted by the BLM. (Example: To obtain a waiver for the assessment year 2012, which begins on September 1, 2011, you must qualify for and file for a waiver no later than September 1, 2011, in the proper BLM State Office.)
8. For all mining claims which require assessment work, you must record an affidavit of labor on or before the December 30th immediately following the filing of this waiver. For all other mining claims or sites waived, you must record a notice of intent to hold on or before the December 30th immediately following the filing of this waiver.
9. Mill and tunnel sites may also be listed on this waiver and be waived from payment of the maintenance fee. A notice of intent to hold for these sites is required to be filed by the December 30th following the filing of this waiver.

FOR OFFICIAL USE ONLY

RECEIVED  
BLM ARIZONA STATE OFFICE  
2011 JUN -1 P 2:57  
PHOENIX, ARIZONA



**Randy N Birge**  
4304 Armistice Dr  
Frisco, TX 75034-6309

N TEXAS  
DALLAS 750  
03 AUG '17  
PM 8 L



B6447040 1202227



FOREVER


RECEIVED  
BLM AZ STATE OFFICE

2017 AUG -7 P 2:57

PHOENIX, ARIZONA

BUREAU OF LAND MANAGEMENT  
ARIZONA STATE OFFICE  
ONE NORTH CENTRAL AVENUE, SUITE 800  
PHOENIX, AZ 85004-4427

85004-442700





Run Date: 09/05/17

Run Time: 02:33 PM

**DEPARTMENT OF THE INTERIOR  
BUREAU OF LAND MANAGEMENT  
MINING CLAIMS**

**MC Maintenance Fees Paid Through the BLM Pay Portal**

**CBS Receipt: 3965403**

Printed For Lead File # AMC430219

Agency Tracking ID: 1504039133

Assessment Year: 2018

Number of BLM Serial Nr: 2

Paid On: 08/29/2017

Total Amount Paid: \$465.00

Claim Name	BLM Serial No	Lead File No	Amount Paid
RED CLOUD NO 3	AMC430220	AMC430219	\$155.00
OUTLAW	AMC440737	AMC440737	\$310.00

**United States Department of the Interior  
Bureau of Land Management  
BUSINESS & SUPPORT SVCS DIV  
ONE N CENTRAL AVE SUITE 800  
PHOENIX, AZ 85004 -4427  
Phone: 602-417-9200**

Receipt

No: 3965403

<b>Transaction #:</b> 4075279	
<b>Date of Transaction:</b> 08/29/2017	
<b>CUSTOMER:</b>	
PATRICK J FLANAGAN 820 HILLSIDE TRL HUDSON, WI 54016 US	

LINE #	QTY	DESCRIPTION	REMARKS	UNIT PRICE	TOTAL
1	1.00	LOCATABLE MINERALS / MINING CLAIMS- NOT NEW-UNADJUD, ONE AUTH NO. ONLY / MINING CLAIM MONEY RECEIVED CASES: AMC430220/\$465.00		- n/a -	465.00
<b>TOTAL:</b>					<b>\$465.00</b>

PAYMENT INFORMATION			
NOTE: Items will appear on credit card statement as "BLM O Mining Claim".			
1	AMOUNT:	465.00	POSTMARKED: N/A
	TYPE:	CREDIT CARD	RECEIVED: 08/29/2017
	NAME:	PATRICK J FLANAGAN 820 HILLSIDE TRL HUDSON WI 54016 US	
	CARD NO:	XXXXXXXXXXXX1906	AUTH CODE: 000532
	NAME ON CARD:	PATRICK J FLANAGAN	
	EXPIRES:	01/2019	
	SIGNATURE:		

REMARKS

This receipt was generated by the automated BLM Collections and Billing System and is a paper representation of a portion of the official electronic record contained therein.

Run Date: 08/21/17

Run Time: 09:47 AM

**DEPARTMENT OF THE INTERIOR  
BUREAU OF LAND MANAGEMENT  
MINING CLAIMS**

**MC Maintenance Fees Paid Through the BLM Pay Portal**

**CBS Receipt: 3943434**

Printed For Lead File # AMC430219

Agency Tracking ID: 1503014581

Number of BLM Serial Nr: 2

Assessment Year: 2018

Total Amount Paid: \$465.00

Paid On: 08/17/2017

Claim Name	BLM Serial No	Lead File No	Amount Paid
FUNTIME # 3	AMC427893	AMC427893	\$310.00
RED CLOUD NO 2	AMC430219	AMC430219	\$155.00

**United States Department of the Interior  
Bureau of Land Management  
BUSINESS & SUPPORT SVCS DIV  
ONE N CENTRAL AVE SUITE 800  
PHOENIX, AZ 85004 -4427  
Phone: 602-417-9200**

Receipt

No: 3943434

<b>Transaction #:</b> 4053114	
<b>Date of Transaction:</b> 08/17/2017	
<b>CUSTOMER:</b>	
DOLLIE L PRATHER BOX 174 DEBEQUE, CO 81630 US	

LINE #	QTY	DESCRIPTION	REMARKS	UNIT PRICE	TOTAL
1	1.00	LOCATABLE MINERALS / MINING CLAIMS- NOT NEW-UNADJUD, ONE AUTH NO. ONLY / MINING CLAIM MONEY RECEIVED CASES: AMC430219/\$465.00		- n/a -	465.00
<b>TOTAL:</b>					<b>\$465.00</b>

PAYMENT INFORMATION			
NOTE: Items will appear on credit card statement as "BLM O Mining Claim".			
1	AMOUNT:	465.00	POSTMARKED: N/A
	TYPE:	CREDIT CARD	RECEIVED: 08/17/2017
	NAME:	DOLLIE L PRATHER BOX 174 DEBEQUE CO 81630 US	
	CARD NO:	XXXXXXXXXXXX8534	AUTH CODE: 017076
	NAME ON CARD:	DOLLIE L PRATHER	
	EXPIRES:	07/2018	
	SIGNATURE:		

REMARKS

This receipt was generated by the automated BLM Collections and Billing System and is a paper representation of a portion of the official electronic record contained therein.

Run Date: 08/28/17

Run Time: 12:44 PM

**DEPARTMENT OF THE INTERIOR  
BUREAU OF LAND MANAGEMENT  
MINING CLAIMS**

**MC Maintenance Fees Paid Through the BLM Pay Portal**

**CBS Receipt: 3951276**

Printed For Lead File # AMC430219

Agency Tracking ID: 1503439258

Assessment Year: 2018

Number of BLM Serial Nr: 15

Paid On: 08/22/2017

Total Amount Paid: \$2,325.00

Claim Name	BLM Serial No	Lead File No	Amount Paid
ORION LOST GULCH NO5	AMC425564	AMC425564	\$155.00
KIL CULLEN DIG NO 1	AMC429506	AMC429506	\$155.00
KIL CULLEN DIG NO 2	AMC429507	AMC429506	\$155.00
KIL CULLEN DIG NO 3	AMC429508	AMC429506	\$155.00
KIL CULLEN DIG NO 4	AMC429509	AMC429506	\$155.00
KIL CULLEN DIG NO 5	AMC429510	AMC429506	\$155.00
KIL CULLEN DIG NO 6	AMC429511	AMC429506	\$155.00
VULTURE CLOUD NO 3	AMC430221	AMC430219	\$155.00
KILLCULLEN DIG #7	AMC430292	AMC430292	\$155.00
KILLCULLEN DIG #11	AMC430293	AMC430292	\$155.00
KILLCULLEN DIG #8	AMC430295	AMC430295	\$155.00
KILLCULLEN DIG #9	AMC430296	AMC430295	\$155.00
KILLCULLEN DIG 14	AMC430367	AMC430367	\$155.00
KILLCULLEN DIG 15	AMC430368	AMC430367	\$155.00
HARP 1	AMC442188	AMC442188	\$155.00

**United States Department of the Interior**  
**Bureau of Land Management**  
 BUSINESS & SUPPORT SVCS DIV  
 ONE N CENTRAL AVE SUITE 800  
 PHOENIX, AZ 85004 -4427  
 Phone: 602-417-9200

Receipt

No: 3951276

<b>Transaction #:</b> 4061006	
<b>Date of Transaction:</b> 08/22/2017	
<b>CUSTOMER:</b>	
BRIAN T CULLEN P.O. BOX 630 MANSON, WA 98831 US	

LINE #	QTY	DESCRIPTION	REMARKS	UNIT PRICE	TOTAL
1	1.00	LOCATABLE MINERALS / MINING CLAIMS- NOT NEW-UNADJUD, ONE AUTH NO. ONLY / MINING CLAIM MONEY RECEIVED <b>CASES: AMC425564/\$2325.00</b>		- n/a -	2325.00
<b>TOTAL:</b>					<b>\$2,325.00</b>

PAYMENT INFORMATION					
NOTE: Items will appear on credit card statement as "BLM O Mining Claim".					
1	AMOUNT:	2325.00	POSTMARKED:	N/A	
	TYPE:	CREDIT CARD	RECEIVED:	08/22/2017	
	NAME:	BRIAN T CULLEN P.O. BOX 630 MANSON WA 98831 US			
	CARD NO:	XXXXXXXXXXXX0116	AUTH CODE:	587294	
	NAME ON CARD:	BRIAN T CULLEN			
	EXPIRES:	10/2020			
	SIGNATURE:				

REMARKS

This receipt was generated by the automated BLM Collections and Billing System and is a paper representation of a portion of the official electronic record contained therein.



Run Date: 09/14/16

Run Time: 01:48 PM

**DEPARTMENT OF THE INTERIOR  
BUREAU OF LAND MANAGEMENT  
MINING CLAIMS**

**MC Maintenance Fees Paid Through the BLM Pay Portal**

**CBS Receipt: 3649235**

Printed For Lead File # **AMC430219**

Agency Tracking ID: 1472666153

Assessment Year: 2017

Number of BLM Serial Nr: 14

Paid On: 08/31/2016

Total Amount Paid: \$2,170.00

Claim Name	BLM Serial No	Lead File No	Amount Paid
ORION LOST GULCH NO5	AMC425564	AMC425564	\$155.00
KIL CULLEN DIG NO 1	AMC429506	AMC429506	\$155.00
KIL CULLEN DIG NO 2	AMC429507	AMC429506	\$155.00
KIL CULLEN DIG NO 3	AMC429508	AMC429506	\$155.00
KIL CULLEN DIG NO 4	AMC429509	AMC429506	\$155.00
KIL CULLEN DIG NO 5	AMC429510	AMC429506	\$155.00
KIL CULLEN DIG NO 6	AMC429511	AMC429506	\$155.00
VULTURE CLOUD NO 3	AMC430221	AMC430219	\$155.00
KILLCULLEN DIG #7	AMC430292	AMC430292	\$155.00
KILLCULLEN DIG #11	AMC430293	AMC430292	\$155.00
KILLCULLEN DIG #8	AMC430295	AMC430295	\$155.00
KILLCULLEN DIG #9	AMC430296	AMC430295	\$155.00
KILLCULLEN DIG 14	AMC430367	AMC430367	\$155.00
KILLCULLEN DIG 15	AMC430368	AMC430367	\$155.00

**United States Department of the Interior**  
**Bureau of Land Management**  
 BUSINESS & SUPPORT SVCS DIV  
 ONE N CENTRAL AVE SUITE 800  
 PHOENIX, AZ 85004 -4427  
 Phone: (602) 417-9200

Receipt

No: 3649235

<b>Transaction #:</b> 3753235	
<b>Date of Transaction:</b> 08/31/2016	
<b>CUSTOMER:</b>	
TREENA L CULLEN P.O. BOX 3168 WICKENBURG, AZ 85358 US	

LINE #	QTY	DESCRIPTION	REMARKS	UNIT PRICE	TOTAL
1	1.00	LOCATABLE MINERALS / MINING CLAIMS- NOT NEW-UNADJUD, ONE AUTH NO. ONLY / MINING CLAIM MONEY RECEIVED <b>CASES: AMC425564/\$2170.00</b>		- n/a -	2170.00
<b>TOTAL:</b>					<b>\$2,170.00</b>

PAYMENT INFORMATION			
NOTE: Items will appear on credit card statement as "BLM O Mining Claim".			
1	AMOUNT:	2170.00	POSTMARKED: N/A
	TYPE:	CREDIT CARD	RECEIVED: 08/31/2016
	NAME:	TREENA L CULLEN P.O. BOX 3168 WICKENBURG AZ 85358 US	
	CARD NO:	XXXXXXXXXXXX2827	AUTH CODE: 09114A
	NAME ON CARD:	TREENA L CULLEN	
	EXPIRES:	10/2017	
	SIGNATURE:		

REMARKS

This receipt was generated by the automated BLM Collections and Billing System and is a paper representation of a portion of the official electronic record contained therein.

UNITED STATES  
DEPARTMENT OF THE INTERIOR  
BUREAU OF LAND MANAGEMENT

MAINTENANCE FEE WAIVER CERTIFICATION

213

425564 430219  
428258 435061  
437268  
FORM APPROVED  
OMB NO. 1004-0114  
Expires: October 31, 2016

SEE INSTRUCTIONS ON PAGE 2

- This small miner waiver is filed for the assessment year beginning on September 1, 2016 and ending on September 1, 2017.
- The undersigned and all related parties owned ten or fewer mining claims, mill, or tunnel sites located and maintained on Federal lands in the United States of America on September 1, 2016.
- The undersigned have performed the assessment work required by law for each mining claim listed prior to filing this waiver and understand that by filing this form, the undersigned must file an affidavit of assessment work with the Bureau of Land Management (BLM) by the December 30th following the filing of this waiver.
- The undersigned understand that if the assessment work obligation has not yet come due under 30 U.S.C. 28 (for those claims in their first assessment year only), a notice of intent to hold reciting this condition must be recorded by the December 30th following the filing of this waiver.
- The undersigned understand that mill and tunnel sites may also be listed on this waiver and be waived from payment of the maintenance fee, and that a notice of intent to hold for these sites is required to be filed with the BLM by the December 30th following the filing of this waiver.
- The undersigned understand and acknowledge that pursuant to 43 U.S.C. 1212 and 18 U.S.C. 1001, the filing or recording of a false, fictitious, or fraudulent document with the BLM may result in a fine of up to \$250,000, a prison term not to exceed five years, or both.
- The mining claims, mill or tunnel sites for which this waiver from payment of the maintenance fees is requested are:

CLAIM OR SITE NAME	BLM RECORDATION SERIAL NUMBER
1. LAST HOPE LODGE 1	437169 437268
2. LAST HOPE LODGE 2	437170 437269
3. KILLCULLEN DIG NO 7	426095 - CLOSED
4. AJAX	435061
5. Red Rock No 2	425565
6. Red Cloud No 3	430220
7. HP 5	428258
8.	
9.	
10.	

WELDON  
NEAL'S SIGNATURE  
ON SEPARATE  
WAIVER # 50.

RECEIVED  
BLM AZ STATE OFFICE  
2016 AUG 15 P 3:00  
PHOENIX, ARIZONA

The owner(s) (claimants) of the above mining claims and sites are:

Jamieson Van Eaton  
(Owner's Name - Please Print)

1417 Villa Del Norte  
(Owner's Mailing Address)

Jameson Van Eaton  
(Owner's Signature)

Wickenburg AZ 85390  
(City) (State) (Zip Code)

-----

with [unclear]  
(Owner's Name - Please Print)

-----

(Owner's Mailing Address) (City) (State) (Zip Code)

-----

(Owner's Name - Please Print) (Owner's Signature)

-----

(Owner's Mailing Address) (City) (State) (Zip Code)

-----

(Owner's Name - Please Print) (Owner's Signature)

-----

(Owner's Mailing Address) (City) (State) (Zip Code)

(Continued on page 2)


ENTERED  
483  
SEP 06 2016  
BY: [unclear]

EXCEPT 426095 NOTICE SENT THAT AMC 426095 CLOSED. 19 SEP 16 10  
NWD

HENRY V. HAYDEN

SEP 12 12 3:00

NEW YORK



Van Eaton  
1417 Villa del Norte  
Wickenburg, AZ 85390

BILLINGS MT 591

09 AUG 2016 PM 2 L



RECEIVED  
BLM AZ STATE OFFICE

2016 AUG 15 P 3:00

PHOENIX, ARIZONA

BLM  
Lands/Recreation  
One N Central Ave  
Phoenix, AZ 85004-2203

8500494427



DEPARTMENT OF THE INTERIOR  
BUREAU OF LAND MANAGEMENT  
MINING CLAIMSMC Customer Information - With Serial No. and Claim Name  
ACTIVE CLAIMS

Admin State: AZ

Geo State: AZ

VAN EATON JAMIESON  
1417 VILLA DEL NORTE  
WICKENBURG, AZ 85390-4423

CUSTOMER ID: 2313170

<u>Serial No.</u>	<u>Claim Name/Number</u>	<u>Lead Serial No.</u>	<u>Disposition</u>
AMC425564	ORION LOST GULCH NO5	AMC425564	ACTIVE
AMC425565	RED ROCK NO 2	AMC425564	ACTIVE
AMC428258	HP 5	AMC428258	ACTIVE
AMC430220	RED CLOUD NO 3	AMC430219	ACTIVE
AMC430221	VULTURE CLOUD NO 3	AMC430219	ACTIVE
AMC435061	AJAX	AMC435061	ACTIVE
AMC437268	LAST HOPE LODE 1	AMC437268	ACTIVE
AMC437269	LAST HOPE LODE 2	AMC437268	ACTIVE

Number of ACTIVE cases: 8



Run Date: 09/08/16

Run Time: 12:27 PM

**DEPARTMENT OF THE INTERIOR  
BUREAU OF LAND MANAGEMENT  
MINING CLAIMS**

**MC Maintenance Fees Paid Through the BLM Pay Portal**

**CBS Receipt: 3634842**

Printed For Lead File # **AMC430219**

Agency Tracking ID: 1471542463

Assessment Year: 2017

Number of BLM Serial Nr: 2

Paid On: 08/18/2016

Total Amount Paid: \$465.00

Claim Name	BLM Serial No	Lead File No	Amount Paid
FUNTIME # 3	AMC427893	AMC427893	\$310.00
RED CLOUD NO 2	AMC430219	AMC430219	\$155.00

**United States Department of the Interior**

**Bureau of Land Management**  
 BUSINESS & SUPPORT SVCS DIV  
 ONE N CENTRAL AVE SUITE 800  
 PHOENIX, AZ 85004 -4427  
 Phone: (602) 417-9200

Receipt

No: 3634842

<b>Transaction #:</b> 3738679	
<b>Date of Transaction:</b> 08/18/2016	
<b>CUSTOMER:</b>	
DOLLIE PRATHER BOX 174 DE BEQUE, CO 81630 US	

LINE #	QTY	DESCRIPTION	REMARKS	UNIT PRICE	TOTAL
1	1.00	LOCATABLE MINERALS / MINING CLAIMS- NOT NEW-UNADJUD, ONE AUTH NO. ONLY / MINING CLAIM MONEY RECEIVED <b>CASES: AMC430219/\$465.00</b>		- n/a -	465.00
<b>TOTAL:</b>					<b>\$465.00</b>

PAYMENT INFORMATION			
NOTE: Items will appear on credit card statement as "BLM O Mining Claim".			
1	AMOUNT:	465.00	POSTMARKED: N/A
	TYPE:	CREDIT CARD	RECEIVED: 08/18/2016
	NAME:	DOLLIE PRATHER BOX 174 DE BEQUE CO 81630 US	
	CARD NO:	XXXXXXXXXXXX5676	AUTH CODE: 218194
	NAME ON CARD:	DOLLIE PRATHER	
	EXPIRES:	01/2019	
	SIGNATURE:		

REMARKS

This receipt was generated by the automated BLM Collections and Billing System and is a paper representation of a portion of the official electronic record contained therein.

425564  
430219  
411906

Check here is this is a change of address.

Telephone: \_\_\_\_\_

E-mail address: \_\_\_\_\_

**AFFIDAVIT OF PERFORMANCE OF ANNUAL WORK**

1. State of Arizona, County of Maricopa ss:

2. I (Name) Jamieson Van Eaton

3. Reside at (Address) 1417 Villa Del Norte

City Wickenburg County Maricopa

RECEIVED  
BLM AZ STATE OFFICE  
2016 AUG 15 PM 2: 57  
PHOENIX, ARIZONA

BLM  
Date  
Stamp

State AZ Zip 85390 being duly sworn, depose and say that I am a citizen of the United States, more than eighteen years of age, and that all of the facts set forth in this affidavit, subject to the provisions and penalties of 18 U.S.C. 1001 pertaining to the filing of false, fictitious, or fraudulent statements with the United States, are true and correct according to the best of my knowledge, information and belief.

4. Owner's name and address (If not shown in Items 1-3 above). \_\_\_\_\_

5. That I am personally acquainted with the mining claim(s). The work and improvements were made by and at the expense of the owner(s) of said claim(s). Said contiguous group of claims, listed on this document, are situated in the

(optional) Mining District; \_\_\_\_\_ County, Arizona.

Line No.	AMC NUMBER	CLAIM/SITE NAME	COUNTY RECORDER DATA (If available)	TWP	RNG	SEC
1	425565	RED ROCK NO 2	20131043813	6N	6W	25
2	430220	RED CLOUD NO 3	20150051136	6N	6W	25
3	430221	VULTURE CLOUD NO3	20150051143	6N	6W	23
4	430222	VULTURE CLOUD NO4	20150051142	6N	6W	23
5	425564	ORION LOST GULCH NO5	20131043812	6N	6W	23
6	430219	RED CLOUD NO 2	20150057141	6N	6W	25

ENTERED  
AUG 17 2016  
BY: RAM

BLM  
Date  
Stamp

2016 AUG 15 PM 2:57  
PHOENIX, ARIZONA

RECEIVED  
BLM AZ STATE OFFICE

7	411906	Harley's Providence	20130756133	6N	6	2:57
8						
9						
10						

6. That between the dates starting at 12 o'clock noon on September 1, 20 15 and ending at 12 o'clock noon on September 1, 20 16 at least \$ 700 dollars worth of work and improvements were done and performed upon said claim(s) or upon one or more of a contiguous group of claims for the benefit of all, wholly or partly outside of a contiguous group of claims for the benefit of all, not including the location work.

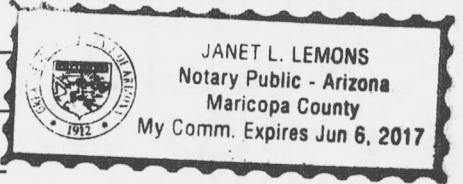
7. That the following persons were employed to perform the work and improvements described herein: self

8. That the work and improvements performed were: repair & maintain existing roads

9. Dated: 16 June 2016 Signature: Janet Lemons

SUBSCRIBED AND SWORN TO before me, a Notary Public, this 16<sup>th</sup> day of June 20 16

By: Janet Lemons  
Notary Public Janet Lemons  
My Commission Expires 6/6/17



Bureau of Land Management  
Arizona State Office  
[www.blm.gov/az](http://www.blm.gov/az)

No. of Claims: 7 x \$10 = \$70.00  
Check No.: 3748 Init. AL  
Receipt No.: 3631806  
For BLM Use Only


check # 3748



Van Eaton  
1417 Villa Del Norte  
Wickenburg, AZ 85390

BILLINGS MT 591

09 AUG 2016 PM 2 L




RECEIVED  
BLM AZ STATE OFFICE

2016 AUG 15 PM 2: 57

PHOENIX, ARIZONA

BLM  
Lands/Recreation  
One N Central Ave  
Phoenix, AZ 85004-2203

850042203



**United States Department of the Interior**  
**Bureau of Land Management**  
 DIV OF LANDS, MINRLS & ENERGY  
 ONE N CENTRAL AVE  
 PHOENIX, AZ 85004 -4427  
 Phone: 602-417-9200

Receipt

No: 3631806

<b>Transaction #:</b> 3735610	
<b>Date of Transaction:</b> 08/16/2016	
<b>CUSTOMER:</b>	
JAMIESON VAN EATON 1417 VILLA DEL NORTE WICKENBURG, AZ 85390-4423 US	

LINE #	QTY	DESCRIPTION	REMARKS	UNIT PRICE	TOTAL
1	1.00	LOCATABLE MINERALS / MINING CLAIMS- NOT NEW-UNADJUD, ONE AUTH NO. ONLY / MINING CLAIM MONEY RECEIVED CASES: AMC425565/\$70.00	POL 2016 - 7	- n/a -	70.00
<b>TOTAL:</b>					<b>\$70.00</b>

PAYMENT INFORMATION					
1	AMOUNT:	70.00	POSTMARKED:	08/09/2016	
	TYPE:	CHECK	RECEIVED:	08/15/2016	
	CHECK NO:	3748			
	NAME:	VAN EATON, LORRAINE L 1417 VILLA DEL NORTE WICKENBURG AZ 85390-4423 US			

<b>REMARKS</b>

This receipt was generated by the automated BLM Collections and Billing System and is a paper representation of a portion of the official electronic record contained therein.



Run Date: 08/25/16

Run Time: 05:50 AM

**DEPARTMENT OF THE INTERIOR  
BUREAU OF LAND MANAGEMENT  
MINING CLAIMS**

**MC Maintenance Fees Paid Through the BLM Pay Portal**

**CBS Receipt: 3620972**

Printed For Lead File # **AMC430219**

Agency Tracking ID: 1470242237

Assessment Year: 2017

Number of BLM Serial Nr: 5

Paid On: 08/03/2016

Total Amount Paid: \$775.00

Claim Name	BLM Serial No	Lead File No	Amount Paid
HP 4	AMC425516	AMC425516	\$155.00
EMMETT'S LOST GULCH	AMC425518	AMC425517	\$155.00
CAROLS GOLD NUGGET 4	AMC425561	AMC425558	\$155.00
VULTURE CLOUD NO 2	AMC430216	AMC430214	\$155.00
VULTURE CLOUD NO 4	AMC430222	AMC430219	\$155.00

**United States Department of the Interior  
Bureau of Land Management  
BUSINESS & SUPPORT SVCS DIV  
ONE N CENTRAL AVE SUITE 800  
PHOENIX, AZ 85004 -4427  
Phone: (602) 417-9200**

Receipt

No: 3620972

<b>Transaction #:</b> 3724650	
<b>Date of Transaction:</b> 08/03/2016	
<b>CUSTOMER:</b>	
RANDY BIRGE 4304 ARMISTICE DR FRISCO, TX 75034 US	

LINE #	QTY	DESCRIPTION	REMARKS	UNIT PRICE	TOTAL
1	1.00	LOCATABLE MINERALS / MINING CLAIMS- NOT NEW-UNADJUD, ONE AUTH NO. ONLY / MINING CLAIM MONEY RECEIVED CASES: AMC430216/\$775.00		- n/a -	775.00
<b>TOTAL:</b>					<b>\$775.00</b>

PAYMENT INFORMATION			
NOTE: Items will appear on credit card statement as "BLM O Mining Claim".			
1	AMOUNT:	775.00	POSTMARKED: N/A
	TYPE:	CREDIT CARD	RECEIVED: 08/03/2016
	NAME:	RANDY BIRGE 4304 ARMISTICE DR FRISCO TX 75034 US	
	CARD NO:	XXXXXXXXXXXX9655	AUTH CODE: 51199P
	NAME ON CARD:	RANDY BIRGE	
	EXPIRES:	08/2020	
	SIGNATURE:		

REMARKS

This receipt was generated by the automated BLM Collections and Billing System and is a paper representation of a portion of the official electronic record contained therein.

When Recorded Return Document to:

Jamieson Van Eaton  
1417 Villa Del Norte  
Wickenburg AZ 85390

425516  
425564  
430219

Check here is this is a change of address.

Telephone: \_\_\_\_\_

E-mail address: \_\_\_\_\_

**AFFIDAVIT OF PERFORMANCE OF ANNUAL WORK**

1. State of Arizona, County of Maricopa ss:

2. I (Name) Jamieson Van Eaton

3. Reside at (Address) 1417 Villa Del Norte

City Wickenburg County Maricopa

RECEIVED  
BLM AZ STATE OFFICE  
2015 DEC 28 A 9:30  
PHOENIX, ARIZONA  
BLM  
Date  
Stamp

State AZ Zip 85390 being duly sworn, depose and say that I am a citizen of the United States, more than eighteen years of age, and that all of the facts set forth in this affidavit, subject to the provisions and penalties of 18 U.S.C. 1001 pertaining to the filing of false, fictitious, or fraudulent statements with the United States, are true and correct according to the best of my knowledge, information and belief.

4. Owner's name and address (If not shown in Items 1-3 above). \_\_\_\_\_

5. That I am personally acquainted with the mining claim(s). The work and improvements were made by and at the expense of the owner(s) of said claim(s). Said contiguous group of claims, listed on this document, are situated in the

\_\_\_\_\_ (optional) Mining District; \_\_\_\_\_ County, Arizona.

Line No.	AMC NUMBER	CLAIM/SITE NAME	COUNTY RECORDER DATA (If available)	TWP	RNG	SEC
1	425516	HP4	20131033098	6N	6W	25
2	425565	RED ROCK NO 2	20131043813	6N	6W	25
3	430219	RED CLOUD NO 2	20150051141	6N	6W	25
4	430220	RED CLOUD NO 3	20150051136	6N	6W	25
5	430221	VULTURE CLOUD NO 3	20150051143	6N	6W	23
6	430222	VULTURE CLOUD NO 4	2050051142	6N	6W	23

RAM

RECEIVED  
BLM AT STATE OFFICE  
2015 DEC 28 A 9:30  
PHOENIX, ARIZONA

BLM  
Date  
Stamp

7						
8						
9						
10						

6. That between the dates starting at 12 o'clock noon on September 1, 20 14 and ending at 12 o'clock noon on September 1, 20 15 at least \$ 600 dollars worth of work and improvements were done and performed upon said claim(s) or upon one or more of a contiguous group of claims for the benefit of all, wholly or partly outside of a contiguous group of claims for the benefit of all, not including the location work.

7. That the following persons were employed to perform the work and improvements described herein: Jamieson Van Eaton

8. That the work and improvements performed were: road repair, fill holes ; install/remove temporary shade structures

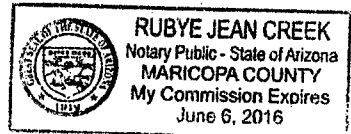
9. Dated: 12/18/2015 Signature: Jamieson Van Eaton

SUBSCRIBED AND SWORN TO before me, a Notary Public, this 18th day of Dec 20 15

By: Rubye JC Creek

Notary Public Rubye JC Creek

My Commission Expires 6/6/2016



Bureau of Land Management  
Arizona State Office


No. of Claims: 6 x \$10 = \$60.00  
 Check No.: 31699 Init. AA  
 Receipt No.: 3161690  
 For BLM Use Only

Van Eaton  
1417 Vill del Norte  
Wickenburg AZ 85390

PHOENIX AZ 852

23 DEC 2015 PM 2 L

Holiday  
Postage



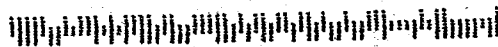
RECEIVED  
BLM AZ STATE OFFICE

2015 DEC 28 A 9 14

PHOENIX, ARIZONA

BLM  
Lands/Recreation & Planning  
One N Central Ave  
Phoenix AZ 85004-2203

85004442700



**United States Department of the Interior**  
**Bureau of Land Management**  
 LANDS/RECREATION & PLANNING  
 ONE N CENTRAL AVE  
 PHOENIX, AZ 85004 -2203  
 Phone: 602-417-9200

Receipt

No: 3461690

<b>Transaction #:</b> 3561515	
<b>Date of Transaction:</b> 12/29/2015	
CUSTOMER:	
JAMIESON VAN EATON 1417 VILLA DEL NORTE WICKENBURG, AZ 85390-4423 US	

LINE #	QTY	DESCRIPTION	REMARKS	UNIT PRICE	TOTAL
1	1.00	LOCATABLE MINERALS / MINING CLAIMS- NOT NEW-UNADJUD, ONE AUTH NO. ONLY / MINING CLAIM MONEY RECEIVED CASES: AMC425516/\$60.00	POL - 6 2015	- n/a -	60.00
<b>TOTAL:</b>					<b>\$60.00</b>

PAYMENT INFORMATION					
1	AMOUNT:	60.00	POSTMARKED:	12/23/2015	
	TYPE:	CHECK	RECEIVED:	12/28/2015	
	CHECK NO:	3699			
	NAME:	VAN EATON, LORRAINE 1417 VILLA DEL NORTE WICKENBURG AZ 85390-4423 US			

REMARKS

This receipt was generated by the automated BLM Collections and Billing System and is a paper representation of a portion of the official electronic record contained therein.



UNITED STATES  
DEPARTMENT OF THE INTERIOR  
BUREAU OF LAND MANAGEMENT  
MAINTENANCE FEE WAIVER CERTIFICATION

332  
CAA

411906  
428258  
425564  
FORM APPROVED  
OMB NO. 1004-0114  
Expires: October 31, 2016  
430219

SEE INSTRUCTIONS ON PAGE 2

1.  This small miner waiver is filed for the assessment year beginning on September 1, 2015 and ending on September 1, 2016.
2.  The undersigned and all related parties owned ten or fewer mining claims, mill, or tunnel sites located and maintained on Federal lands in the United States of America on September 1, 2015.
3.  The undersigned have performed the assessment work required by law for each mining claim listed prior to filing this waiver and understand that by filing this form, the undersigned must file an affidavit of assessment work with the Bureau of Land Management (BLM) by the December 30th following the filing of this waiver.
4.  The undersigned understand that if the assessment work obligation has not yet come due under 30 U.S.C. 28 (for those claims in their first assessment year only), a notice of intent to hold reciting this condition must be recorded by the December 30th following the filing of this waiver.
5.  The undersigned understand that mill and tunnel sites may also be listed on this waiver and be waived from payment of the maintenance fee, and that a notice of intent to hold for these sites is required to be filed with the BLM by the December 30th following the filing of this waiver.
6.  The undersigned understand and acknowledge that pursuant to 43 U.S.C. 1212 and 18 U.S.C. 1001, the filing or recording of a false, fictitious, or fraudulent document with the BLM may result in a fine of up to \$250,000, a prison term not to exceed 5 years, or both.
7.  The mining claims, mill or tunnel sites for which this waiver from payment of the maintenance fees is requested are:

CLAIM OR SITE NAME	BLM RECORDATION SERIAL NUMBER
1. Harley's Providence	411906 ✓
2. HP5	428258
3. Orion Lost Gulch No 5	425564
4. Red Rock No 2	425565
5. Red Cloud No 2 QCD filed 7/23/15 (No longer an owner) X	430219 N/A
6. Red Cloud No 3	430220
7. Vulture Cloud No 3	430221
8.	
9.	
10.	

The owner(s) (claimants) of the above mining claims and sites are:

<p><u>Jamieson Van Eaton</u> (Owner's Name - Please Print)</p> <p><u>1417 Villa Del Norte</u> (Owner's Mailing Address)</p>	<p><u>Jamieson Van Eaton</u> (Owner's Signature)</p> <p><u>Wickenburg</u> <u>AZ</u> <u>85390</u> (City) (State) (Zip Code)</p>
<p>_____ (Owner's Name - Please Print)</p> <p>_____ (Owner's Mailing Address)</p>	<p>_____ (Owner's Signature)</p> <p>_____ (City) (State) (Zip Code)</p>
<p><u>AC-483</u> <u>ENTERED SEP 08 2015</u> <u>PB</u> <u>NW CHECK</u> <u>HOOD</u></p> <p>_____ (Owner's Name - Please Print)</p> <p>_____ (Owner's Mailing Address)</p>	<p>_____ (Owner's Signature)</p> <p>_____ (City) (State) (Zip Code)</p>
<p>_____ (Owner's Name - Please Print)</p> <p>_____ (Owner's Mailing Address)</p>	<p>_____ (Owner's Signature)</p> <p>_____ (City) (State) (Zip Code)</p>

RECEIVED  
BLM AZ STATE OFFICE  
2015 AUG 18 P 3:09  
PHOENIX, ARIZONA

(Owner's Name - Please Print)	(Owner's Signature)
(Owner's Mailing Address)	(City) (State) (Zip Code)
(Owner's Name - Please Print)	(Owner's Signature)
(Owner's Mailing Address)	(City) (State) (Zip Code)
(Owner's Name - Please Print)	(Owner's Signature)
(Owner's Mailing Address)	(City) (State) (Zip Code)
(Owner's Name - Please Print)	(Owner's Signature)
(Owner's Mailing Address)	(City) (State) (Zip Code)

18 U.S.C. 1001 and 43 U.S.C. 1212 make it a crime for any person knowingly and willfully to make to any department or agency of the United States any false, fictitious or fraudulent statements or representations as to any matter within its jurisdiction.

**INSTRUCTIONS**

1. This certification is made under the provisions of 43 U.S.C. § 1744 and 30 U.S.C. § 28-28k and the regulations thereunder (43 CFR Part 3830).
2. The claimant(s) must fill in the dates in paragraph 1 for the beginning and ending of the assessment year for which this waiver is sought.
3. The claimant(s) must fill in the date in paragraph 2 for the beginning of the assessment year for which this waiver is sought.
4. All claim and site names and BLM serial numbers must be listed for the mining claims, mill sites, and tunnel sites for which the waiver is sought.
5. All owners of the mining claims, mill sites, and tunnel sites and their addresses must be given.
6. This waiver form must be signed by all the claimants or their designated agent, in original form. If an agent is designated, a notarized designation of agent, signed by all of the claimants with proper address given, must be submitted with this waiver.
7. This form must be filed no later than September 1st for the upcoming assessment year in the BLM State Office where the mining claims or sites are recorded, or the waiver cannot be granted by the BLM. (Example: To obtain a waiver for the assessment year 2012, which begins on September 1, 2011, you must qualify for and file for a waiver no later than September 1, 2011, in the proper BLM State Office.)
8. For all mining claims which require assessment work, you must record a notice of labor or before the December 30th immediately following the filing of this waiver. For all other mining claims or sites waived, you must record a notice of intent to hold on or before the December 30th immediately following the filing of this waiver.
9. Mill and tunnel sites may also be listed on this waiver and be waived from payment of the maintenance fee. A notice of intent to hold for these sites is required to be filed by the December 30th following the filing of this waiver.

RECEIVED  
BLM ASSESSMENT OFFICE  
PHOENIX, ARIZONA  
2015 AUG 18 P 3:00

**FOR OFFICIAL USE ONLY**

8/12/2015

BLM - PLEASE NOTE

ASSESSMENT OF LABOR AFFIDAVIT

WILL BE SUBMITTED ~~PRIO~~ ~~SETTLED~~

DEC 30<sup>TH</sup> 2015.

BLM AZ STATE OFFICE

2015 AUG 18 P 3:09

Thanks

PHOENIX, ARIZONA

411906  
 428258  
 425564  
 430219

RECEIVED  
 BLM AZ STATE OFFICE  
 2015 AUG 18 P 3:09  
 PHOENIX, ARIZONA

**NOTICE OF INTENTION TO HOLD MINING CLAIMS/SITES**

When Recorded Return Document to:

Jamieson Van Eaton  
1417 Villa Del Norte  
Wickenburg, AZ 85390

BLM  
 Date  
 Stamp

Check here if this is a change of address.

Telephone: \_\_\_\_\_

E-mail Address: \_\_\_\_\_

I (We) intend to hold the claims(s) and/or site(s) listed below for the calendar year 2016, and I (We) have filed or will file a Notice of Intent to Hold in the county where the claim (s) is located.


Reason for filing a Notice of Intent to Hold instead of an assessment work filing (check one):

- Maintenance fee was paid to maintain claim(s) during this assessment year.
- Mill or tunnel sites.
- Claim(s) was located during the current assessment year.
- BLM has deferred assessment work (attach copy of decision granting deferment, or pending petition for deferment including date petition was filed.)

Line No.	AMC NUMBER	CLAIM/SITE NAME	COUNTY RECORDER DATA (If available)	TWP	RNG	SEC
1	411906	Harley's Providence	20130756133	6N	6W	27
2	428258	HP5	20140382823	6N	6W	36
3	425564	Orion Lost Gulch No5	20131043812	6N	6W	23
4	425565	Red Rock No2	20131043813	6N	6W	25
5	430219	Red Cloud No2	20150051141	6N	6W	25
6	430220	Red Cloud No3	20150051136	6 <del>W</del> <sup>N</sup> 9E	6W	25
7	430221	Vulture Cloud#3	20150051143	6N	6W	23
8						
9						
10						

*RAM*

NOTICE OF INTENTION TO HOLD MINING CLAIMS/SITES  
page 2



1. State of Arizona, County of Maricopa  
2. I (Name) Jamieson Van Eaton  
3. Reside at (Address) 1417 Villa Del Norte

City Wickenburg County Maricopa State AZ Zip 85390 being duly sworn, depose and say that I am a citizen of the United States, more than eighteen years of age, that all of the facts set forth in this notice, subject to the provisions and penalties of 18 U.S.C. 1001 pertaining to the filing of false, fictitious, or fraudulent statements with the United States, are true and correct according to the best of my knowledge, information and belief.

4. Owner's name and address (if not shown in Items 1-3 above), \_\_\_\_\_

5. Dated: 8/10/2015 Signature: Jamieson Van Eaton

Bureau of Land Management  
Arizona State Office  
[www.blm.gov/az](http://www.blm.gov/az)

No. of Claims:	<u>1</u>	x \$10 =	<u>\$10.00</u>
Check No:	<u>3666</u>	Init.	<u>A.A.</u>
Receipt No.:	<u>3370095</u>		
For BLM Use Only			

**United States Department of the Interior**  
**Bureau of Land Management**  
 LANDS/RECREATION & PLANNING  
 ONE N CENTRAL AVE  
 PHOENIX, AZ 85004 -2203  
 Phone: 602-417-9200

Receipt

No: 3370695

<b>Transaction #:</b> 3468855	
<b>Date of Transaction:</b> 08/19/2015	
<b>ENTERED INTO COMPUTER</b>	
CUSTOMER:	
JAMIESON VAN EATON 1417 VILLA DEL NORTE WICKENBURG, AZ 85390-4423 US	

LINE #	QTY	DESCRIPTION	REMARKS	UNIT PRICE	TOTAL
1	1.00	LOCATABLE MINERALS / MINING CLAIMS-NOT NEW-UNADJUD, ONE AUTH NO. ONLY / MINING CLAIM MONEY RECEIVED CASES: AMC411906/\$70.00	MAINT FEE WAIVER (7) 2016 / NOI (7) 2015	- n/a -	70.00
<b>TOTAL:</b>					<b>\$70.00</b>

PAYMENT INFORMATION					
1	AMOUNT:	70.00	POSTMARKED:	08/14/2015	
	TYPE:	CHECK	RECEIVED:	08/18/2015	
	CHECK NO:	3666			
	NAME:	VAN EATON, LORRAINE L 1417 VILLA DEL NORTE WICKENBURG AZ 85390-4423 US			

REMARKS

This receipt was generated by the automated BLM Collections and Billing System and is a paper representation of a portion of the official electronic record contained therein.

*R. [Signature]*



DEPARTMENT OF THE INTERIOR  
BUREAU OF LAND MANAGEMENT  
MINING CLAIMS

MC Customer Information - With Serial No. and Claim Name  
ACTIVE CLAIMS

Admin State: AZ  
Geo State: AZ

CUSTOMER ID: 2313170

VAN EATON JAMIESON  
1417 VILLA DEL NORTE  
WICKENBURG, AZ 85390-4423

<u>Serial No.</u>	<u>Claim Name/Number</u>	<u>Lead Serial No.</u>	<u>Disposition</u>
AMC362692✓	LAST HOPE WVR # 520	AMC362692	ACTIVE
AMC411906	HARLEY'S PROVIDENCE	AMC411906	ACTIVE
AMC425564	ORION LOST GULCH NO5	AMC425564	ACTIVE
AMC425565	RED ROCK NO 2	AMC425564	ACTIVE
AMC428258	HP 5	AMC428258	ACTIVE
AMC430220	RED CLOUD NO 3	AMC430219	ACTIVE
AMC430221	VULTURE CLOUD NO 3	AMC430219	ACTIVE

WVR # 332

Number of ACTIVE cases: 7

UNITED STATES DEPARTMENT OF THE INTERIOR  
BUREAU OF LAND MANAGEMENT


MC NATIONWIDE CLAIMANT LISTING  
September 08, 2015

Cust	AZ CLAIMANT	National Total
VAN EATON JAMIESON 1417 VILLA DEL NORTE WICKENBURG, AZ 85390-4423	7	7

Jamieson Van Eaton  
1417 Villa Del Norte  
Wickenburg, AZ 85390

BILLINGS MT 591

14 AUG 2015 PM 11



RECEIVED  
BLM AZ STATE OFFICE  
2015 AUG 18 P 3:00  
PHOENIX, ARIZONA

BLM  
Lands/Recreation & Planning  
One N Central Ave  
Phoenix, AZ 85004-2203

850042203



UNITED STATES  
DEPARTMENT OF THE INTERIOR  
BUREAU OF LAND MANAGEMENT

427893

430219

**CREDIT CARD PAYMENT**  
**For Mining Claim Maintenance Fee**

THIS IS A CHANGE OF ADDRESS

TELEPHONE SUBMISSION - ACCURACY OF THE BELOW INFORMATION IS THE RESPONSIBILITY OF THE CLAIMANT/OWNER

NAME Dollie L Prather  
ADDRESS PO BOX 174  
CITY DE BEQUE STATE CO ZIP 81630  
PHONE # 970 - 2835398

SEND RECEIPT TO  Above address  
 Other (Include Name and Mailing Address):  
\_\_\_\_\_  
\_\_\_\_\_  
\_\_\_\_\_

AMC NUMBER AMC 430219 CLAIM/SITE NAME \_\_\_\_\_  
AMC 427893 40 acre

2 # of Claim/Site  
x 155.00 Each 20 AC  
\$ 465.00 Total Charged PET (INITIALS)  
1 20 AC  
1 40 AC

RECEIPT # 3364886

DATE STAMP

ENTERED  
AUG 13 2015  
BY: PS\*

RECEIVED  
LIMA STATE OFFICE  
PHOENIX, ARIZONA  
2015 AUG 12 A 9:21

\*\*\*\* FOR OFFICIAL USE ONLY \*\*\*\*  
DATE 8/12/15 INITIALS PER VERIFIED \_\_\_\_\_

\* actually earned in CBS by AM because LR2000 could not process since total monies received was split between 2 AMC numbers PS 8-17-15

**United States Department of the Interior**  
**Bureau of Land Management**  
 LANDS/RECREATION & PLANNING  
 ONE N CENTRAL AVE  
 PHOENIX, AZ 85004 -2203  
 Phone: 602-417-9200

Receipt

No:

3364886

Transaction #: 3462942	
Date of Transaction: 08/12/2015	
CUSTOMER:	
DOLLIE L PRATHER PO BOX 174 DE BEQUE, CO 81630-0174 US	

LINE #	QTY	DESCRIPTION	REMARKS	UNIT PRICE	TOTAL
1	2.00	LOCATABLE MINERALS / MINING CLAIMS-NOT NEW-UNADJUD, ONE AUTH NO. ONLY / MINING CLAIM MONEY RECEIVED CASES: AMC430219/\$155.00, AMC427893/\$310.00	2016 MAINT/2	- n/a -	465.00
<b>TOTAL:</b>					<b>\$465.00</b>

PAYMENT INFORMATION				
NOTE: Items will appear on credit card statement as "Bureau of Land Mgmt CO".				
1	AMOUNT:	465.00	POSTMARKED:	N/A
	TYPE:	CREDIT CARD	RECEIVED:	08/12/2015
	NAME:	PRATHER, DOLLIE L PO BOX 174 DE BEQUE CO 81630-0174 US		
	CARD NO:	XXXXXXXXXXXX8534	AUTH CODE:	012015
	NAME ON CARD:	DOLLIE L PRATHER		
	EXPIRES:	07/2018		
	SIGNATURE:			

REMARKS

This receipt was generated by the automated BLM Collections and Billing System and is a paper representation of a portion of the official electronic record contained therein.

New Sept. 1, 2015  
 425516  
 430219  
 425517  
 425558  
 425932  
 430215

**MAINTENANCE FEE PAYMENT**

Claimant Name: RANDY BIRGE  
 Address: 4304 ARMISTICE DR.  
 City: FRISCO State: TX Zip: 75034  
 Telephone: 214 901 8431  
 E-mail address: RANDYB643@GMAIL.COM  
 Signature: Randy Birge

Check here if this is a change of address.

RECEIVED  
 BLM AZ STATE OFFICE  
 PHOENIX, ARIZONA  
 2015 JUL 23 P 3:14  
 BLM Date Stamp

LINE NO.	AMC NUMBER	CLAIM/SITE NAME	COUNTY RECORDER DATA (if available)	TWP	RNG	SEC
1	425516	20 ACRE		PHOENIX, ARIZONA	2015 JUL 23 P 3:14	
2	425518	20 ACRE		PHOENIX, ARIZONA	2015 JUL 23 P 3:14	
3	425561	20 ACRE		PHOENIX, ARIZONA	2015 JUL 23 P 3:14	
4	425935	20 ACRE		PHOENIX, ARIZONA	2015 JUL 23 P 3:14	
5	430216	20 ACRE				
6	430222	20 ACRE				
7						
8						
9						
10						

List additional claims on Form MCF114.

Bureau of Land Management  
 Arizona State Office  
[www.blm.gov/az/](http://www.blm.gov/az/)

No. of Claims\*: 6 x \$155 = 930  
 Check No: CC Init. MB  
 Receipt No.: 3349312  
 For BLM Use Only

\* \$155 per lode mining claim, mill site, or tunnel site; and \$155 for each 20 acres or portion thereof for each placer mining claim.

Form: MCF112  
 Revised July 2014

This form is available from the Arizona Geological Survey and may be reproduced.

ENTERED  
 JUL 24 2015  
 BY: Ram





**United States Department of the Interior**  
**Bureau of Land Management**  
 LANDS/RECREATION & PLANNING  
 ONE N CENTRAL AVE  
 PHOENIX, AZ 85004 -2203  
 Phone: 602-417-9200

Receipt

No: 3349312


<b>Transaction #:</b> 3447135	
<b>Date of Transaction:</b> 07/23/2015	
<b>CUSTOMER:</b>	
RANDY BIRGE 4304 ARMISTICE DR FRISCO, TX 75034-6309 US	

LINE #	QTY	DESCRIPTION	REMARKS	UNIT PRICE	TOTAL
1	1.00	LOCATABLE MINERALS / MINING CLAIMS- NOT NEW-UNADJUD, ONE AUTH NO. ONLY / MINING CLAIM MONEY RECEIVED CASES: AMC425516/\$930.00	MAINT 2016/6	- n/a -	930.00
<b>TOTAL:</b>					<b>\$930.00</b>

PAYMENT INFORMATION			
NOTE: Items will appear on credit card statement as "Bureau of Land Mgmt CO".			
1	AMOUNT:	930.00	POSTMARKED: N/A
	TYPE:	CREDIT CARD	RECEIVED: 07/23/2015
	NAME:	BIRGE, RANDY 4304 ARMISTICE DR FRISCO TX 75034-6309 US	
	CARD NO:	XXXXXXXXXXXX9655	AUTH CODE: 65746P
	NAME ON CARD:	RANDY BIRGE	
	EXPIRES:	08/2016	
	SIGNATURE:		

REMARKS

This receipt was generated by the automated BLM Collections and Billing System and is a paper representation of a portion of the official electronic record contained therein.



**NOTICE!!**

**These documents have been scanned!**

**Do not place un-scanned documents beneath this notice!**

**Do not remove this notice from this file!**

GPO Jacket No. 560-102  
Print Order 61540  
Rise Business Services, LLC  
Job=AZ15 5/10/2019



Box Number= AZ15030



Claim Begin-End: AMC430219-AMC430222

5 Miscellaneous



AZ15030-21

AMC429998-AMC430297



**United States Department of the Interior**  
**Bureau of Land Management**  
 LANDS/RECREATION & PLANNING  
 ONE N CENTRAL AVE  
 PHOENIX, AZ 85004 -2203  
 Phone: 602-417-9200

Receipt

No: 3213211

<b>Transaction #:</b> 3306906		<i>(AC398)</i>
<b>Date of Transaction:</b> 01/21/2015		<b>ENTERED APR 30 2015</b>
CUSTOMER:		
JAMIESON VAN EATON 1417 VILLA DEL NORTE WICKENBURG, AZ 85390-4423 US		<i>AB</i> <i>Amendment placed on top of Original Location Notice</i>

LINE #	QTY	DESCRIPTION	REMARKS	UNIT PRICE	TOTAL
1	1.00	LOCATABLE MINERALS / MINING CLAIMS- NOT NEW-UNADJUD, ONE AUTH NO. ONLY / MINING CLAIM MONEY RECEIVED <b>CASES: AMC430220/\$10.00</b>	<i>AMEND</i> <del>QCD</del> (1)	- n/a -	10.00
<b>TOTAL:</b>					<b>\$10.00</b>

PAYMENT INFORMATION					
1	AMOUNT:	10.00	POSTMARKED:	01/17/2015	
	TYPE:	CHECK	RECEIVED:	01/20/2015	
	CHECK NO:	3627			
	NAME:	VAN EATON, LORRAINE L 1417 VILLA DEL NORTE WICKENBURG AZ 85390-4423 US			

REMARKS

This receipt was generated by the automated BLM Collections and Billing System and is a paper representation of a portion of the official electronic record contained therein.

**NOTICE!!**

**These documents have been scanned!**

**Do not place un-scanned documents beneath this notice!**

**Do not remove this notice from this file!**

GPO Jacket No. 560-102  
Print Order 61540  
Rise Business Services, LLC  
Job=AZ15 5/10/2019



Box Number= AZ15030



Claim Begin-End: AMC430219-AMC430222

6 Location Notices-Amendments and Supporting Documents



AZ15030-21

AMC429998-AMC430297

# MINING CLAIM STATUS REPORT

Data Entered: 01/14/15 Ram

MTP Checked By: 01/14/15 Ram  
GEO Checked By: 01/14/15 Ram

LEAD SERIAL NUMBER: AMC 430219 thru AMC 430222

### NUMBER OF CLAIMS & TYPE:

4 LODE  
\_\_\_\_ PLACER  
\_\_\_\_ ASSOCIATION PLACER  
\_\_\_\_ MILL SITE  
\_\_\_\_ TUNNEL SITE

### CHARGES:

Location Fee @ \$37 = \$ 148.00  
Processing Fee @ \$20 = \$ 80.00  
Maintenance Fee @ \$155 = \$ 620.00  
Add'l Maint Fee for Assoc Placer = \$ \_\_\_\_\_  
**SUBTOTAL** \$ 848.00  
Other Fees \$ \_\_\_\_\_  
Other Fees \$ \_\_\_\_\_  
**TOTAL** \$ 848.00

TOTAL ACREAGE: N/A Per Claim  
(Placer Only)

NUMBER OF LOCATORS: 1

DOCUMENTS RECEIVED VIA: Over-the-Counter [ ] Mail [  ] **TIMELY FILED:** Yes [  ] No [ ]

LEGAL DESCRIPTION: T 60N R 6W SEC 23, 25  
T \_\_\_\_\_ R \_\_\_\_\_ SEC \_\_\_\_\_  
T \_\_\_\_\_ R \_\_\_\_\_ SEC \_\_\_\_\_  
T \_\_\_\_\_ R \_\_\_\_\_ SEC \_\_\_\_\_  
T \_\_\_\_\_ R \_\_\_\_\_ SEC \_\_\_\_\_

BLM [ ] FOREST SERVICE [ ] \_\_\_\_\_ SUBJ TO PL 359: Yes [ ] No [ ]  
WILDERNESS AREA [ ] \_\_\_\_\_

SPLIT ESTATE: N/A [ ] SX [ ] PX [ ] OTHER [ ] \_\_\_\_\_  
SRHA [ ] Was proper Notice filed if located on SHRA Land? Yes [ ] No [ ]

### RECONVEYED MINERALS ON BLM LAND REQUIRE OPENING ORDER FROM 1944 TO 1993:

Open to Entry On \_\_\_\_\_ N/A [ ]

COMMENTS/STATUS: VOID [ ] PARTIALLY VOID [ ] PVT MINERALS [ ] WITHDRAWN LANDS [ ]

OTHER [ ] Amc 430220 - Excess Acreage/width - Must Reduce

Amendment was filed on 1/20/15 - LLD & MAP corrected.

[ ] Claimant acknowledges that portions of the following claim(s) site(s) may be void or voidable.

Printed Name of Claimant \_\_\_\_\_ Signature of Claimant \_\_\_\_\_

\*\*\*\*\*FINAL ADJUDICATION\*\*\*\*\*

DATE 3/24/15 INITIALS RB

AMC 430219



**LOCATION NOTICE FOR LODE MINING CLAIM**

NOTICE IS HEREBY GIVEN that the RED CLOUD NO. 2  
lode mining claim has been located  
by JAMIESON VAN EATON whose current mailing  
address is 1417 VILLA DEL NORTE  
WILKENBURG, AZ 85390

BLM  
Date  
Stamp  
RECEIVED  
2015 JAN -5 P 1:36  
TUCSON, ARIZONA

The general course of this claim is EAST-WEST and it is situated in MARICOPA  
County, Arizona. This claim is 1500 feet in length and 417 feet in width. This claim runs  
from the location monument on which this location notice is posted approximately 1490 feet in a  
EAST direction to the EAST end line and 10 feet in a WEST direction to the  
WEST end line. This claim is marked by six monuments, one at each corner and one at the center of each  
end line of the claim.

The location monument on which this notice is posted is situated within Section 25, Township 6  
N, Range 6 W, Gila Salt River Base and Meridian, Arizona and this claim encompasses portions  
of the following quarter section (s), section (s), Township (s) and Range (s) 1/4NW25 6N-6W

Gila Salt River Base and Meridian, Arizona.

The locality of this claim with reference to some natural object or permanent monument and additional information  
(if any) concerning its locality are as follows: SW CLAIM CORNER POST MARKER IS  
1430' SOUTH OF 25NW CORNER SECTION MONUMENT.

DATED AND POSTED on the ground this 15<sup>TH</sup> day of DECEMBER, 2014.

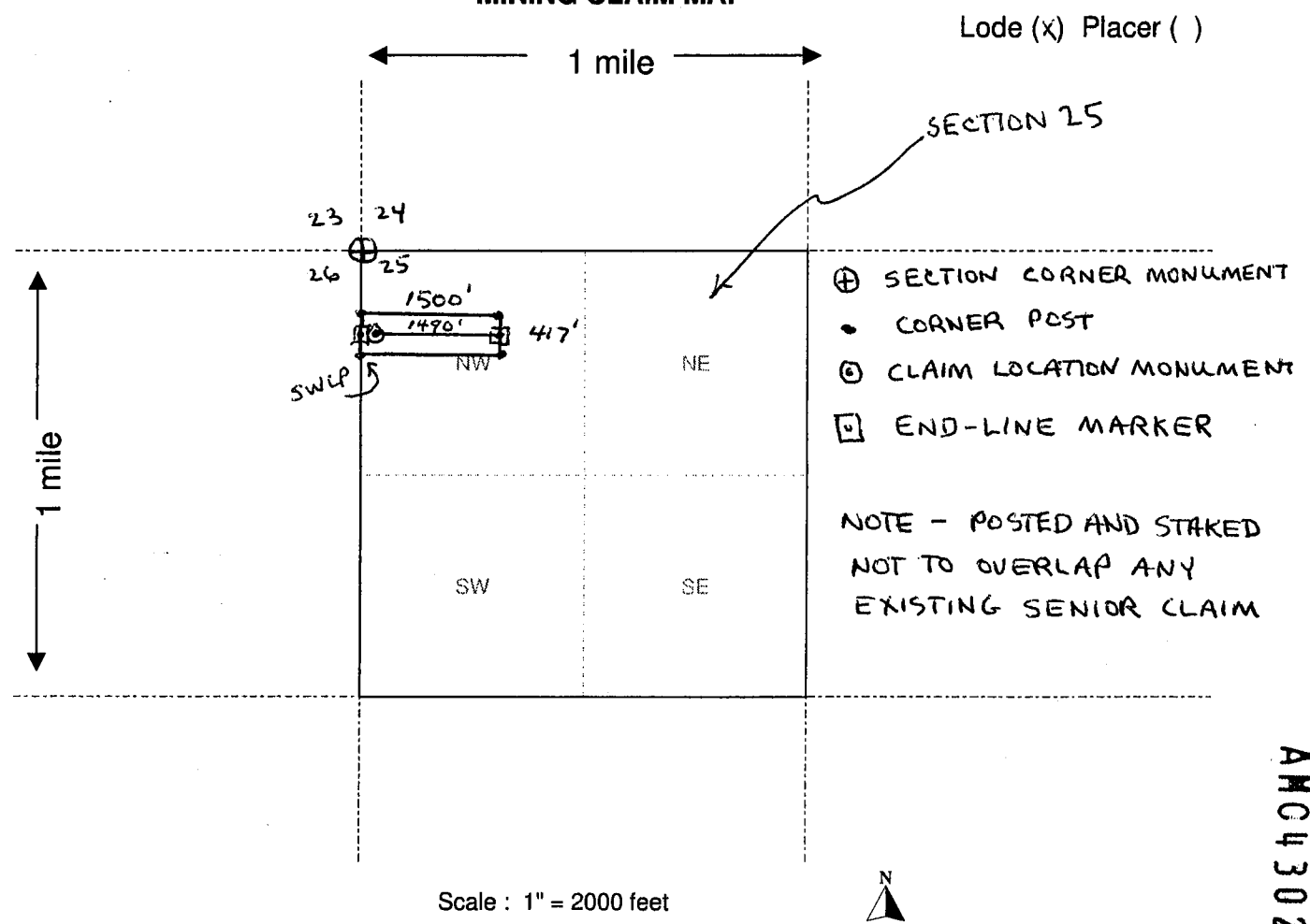
LOCATOR (s) JAMIESON VAN EATON  
*Jameson Van Eaton*

Form MCF100  
Revised July 2005

AMC430219

RECEIVED  
 2015 JAN -5 P 1:36  
 PHOENIX, ARIZONA

**MINING CLAIM MAP**



- The above map depicts the RED CLOUD NO. 2 mining claim, which is located in Section (s) 25, Township 6 N, Range 6 W, Gila and Salt River Base and Meridian, MARICOPA County, Arizona.
- The type of corner and location monuments used are as follows: 4' X 2" X 2" WOOD POST  
CORNER AND END-LINE MARKERS AND CLAIM LOCATION MONUMENT
- The bearings and distances in degrees and feet between claim corners are as depicted on the map.

**Form MCF100a**  
 Revised July 2005

This form is available from the **Arizona Department of Mines & Mineral Resources** and may be reproduced.

AMC4302191

AMC 430219

**AMENDMENT**

**LOCATION NOTICE FOR LODE MINING CLAIM**

NOTICE IS HEREBY GIVEN that the RED CLOUD NO. 3  
lode mining claim has been located  
by JAMIESON VAN EATON whose current mailing  
address is 1417 VILLA DEL NORTE  
WICKENBURG, AZ 85390

BLM  
Date  
Stamp

The general course of this claim is EAST - WEST and it is situated in MARICOPA  
County, Arizona. This claim is 1182 <sup>maximum</sup> feet in length and 600 <sup>maximum</sup> feet in width. This claim runs  
from the location monument on which this location notice is posted approximately 1135 feet in a  
EAST direction to the EAST end line and 10 feet in a WEST direction to the  
WEST end line. This claim is marked by six monuments, one at each corner and one at the center of each  
end line of the claim.

The location monument on which this notice is posted is situated within Section 25, Township 6  
N, Range 6 W, Gila Salt River Base and Meridian, Arizona and this claim encompasses portions  
of the following quarter section (s), section (s), Township (s) and Range (s) 1/4NW25 6N-6W

Gila Salt River Base and Meridian, Arizona.

AMENDED

The locality of this claim with reference to some natural object or permanent monument and additional information  
(if any) concerning its locality are as follows: SW CLAIM CORNER POST MARKER IS  
SOUTH AND 1500' EAST OF 25NW CORNER SECTION MONUMENT

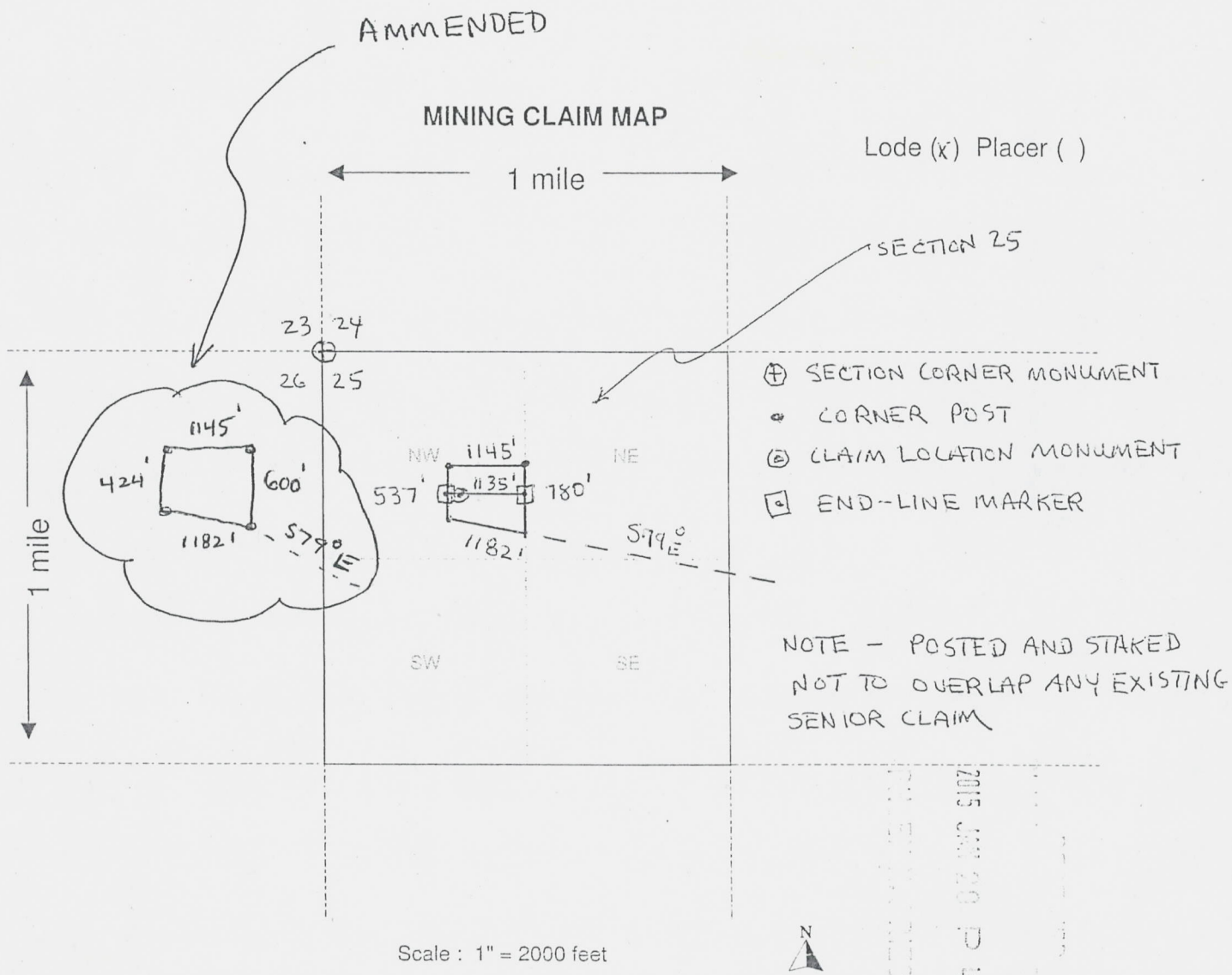
21891  
25331

DATED AND POSTED on the ground this 15<sup>TH</sup> day of DECEMBER, 2014.

LOCATOR (s) JAMIESON VAN EATON  
Jamieson Van Eaton

Form MCF100  
Revised July 2005

AMC 430220



1. The above map depicts the RED CLOUD NO. 3 mining claim, which is located in Section (s):  
25, Township 6 N, Range 6 W, Gila and Salt River Base and Meridian,  
MARICOPA County, Arizona.
2. The type of corner and location monuments used are as follows: 4" x 2" x 2" WOOD POST  
CORNER AND END-LINE MARKERS AND CLAIM LOCATION MONUMENT.
3. The bearings and distances in degrees and feet between claim corners are as depicted on the map.

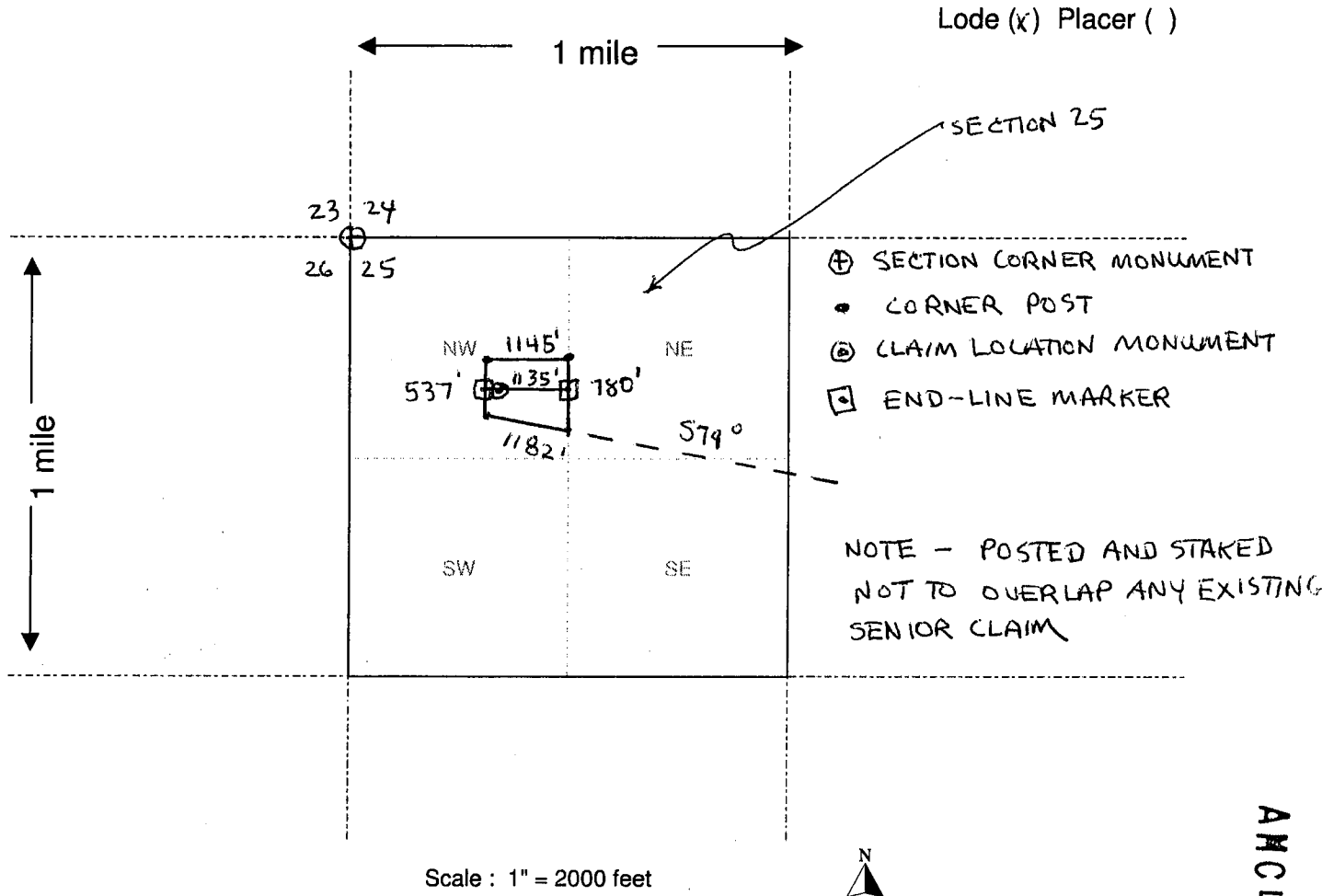
Form MCF100a  
Revised July 2005





RECEIVED  
 BLM AZ OFFICE  
 2015 JUL -5 PM 1:39  
 PHOENIX, ARIZONA

**MINING CLAIM MAP**



Scale : 1" = 2000 feet

1. The above map depicts the RED CLOUD NO. 3 mining claim, which is located in Section (s) 25, Township 6 N, Range 6 W, Gila and Salt River Base and Meridian, MARICOPA County, Arizona.
2. The type of corner and location monuments used are as follows: 4' X 2" X 2" WOOD POST  
CORNER AND END-LINE MARKERS AND CLAIM LOCATION MONUMENT.
3. The bearings and distances in degrees and feet between claim corners are as depicted on the map.

Form MCF100a  
 Revised July 2005

This form is available from the Arizona Department of Mines & Mineral Resources and may be reproduced.

AMC430220

**LOCATION NOTICE FOR LODE MINING CLAIM**

NOTICE IS HEREBY GIVEN that the VULTURE CLOUD NO. 3  
\_\_\_\_\_ lode mining claim has been located  
by JAMIESON VAN EATON whose current mailing  
address is 1417 VILLA DEL NORTE  
WICKENBURG AZ 85390

BLM  
Date  
Stamp  
**RECEIVED**  
OFFICE  
2015 JAN -5 P 1:36  
PHOENIX, ARIZONA


The general course of this claim is EAST-WEST and it is situated in MARICOPA  
County, Arizona. This claim is 1500 feet in length and 600 feet in width. This claim runs  
from the location monument on which this location notice is posted approximately 10 feet in a  
WEST direction to the WEST end line and 1490 feet in a EAST direction to the  
EAST end line. This claim is marked by six monuments, one at each corner and one at the center of each  
end line of the claim.

The location monument on which this notice is posted is situated within Section 23, Township 6  
N, Range 6 W, Gila Salt River Base and Meridian, Arizona and this claim encompasses portions  
of the following quarter section (s), section (s), Township (s) and Range (s) 1/4 SE 23 SECTION  
6N-6W

Gila Salt River Base and Meridian, Arizona.

The locality of this claim with reference to some natural object or permanent monument and additional information  
(if any) concerning its locality are as follows: SW CORNER POST IS 100' <sup>3/4</sup> NORTH AND  
2577' WEST OF SECTION 23 SE CORNER SECTION MONUMENT

DATED AND POSTED on the ground this 15<sup>TH</sup> day of DECEMBER, 20 14.

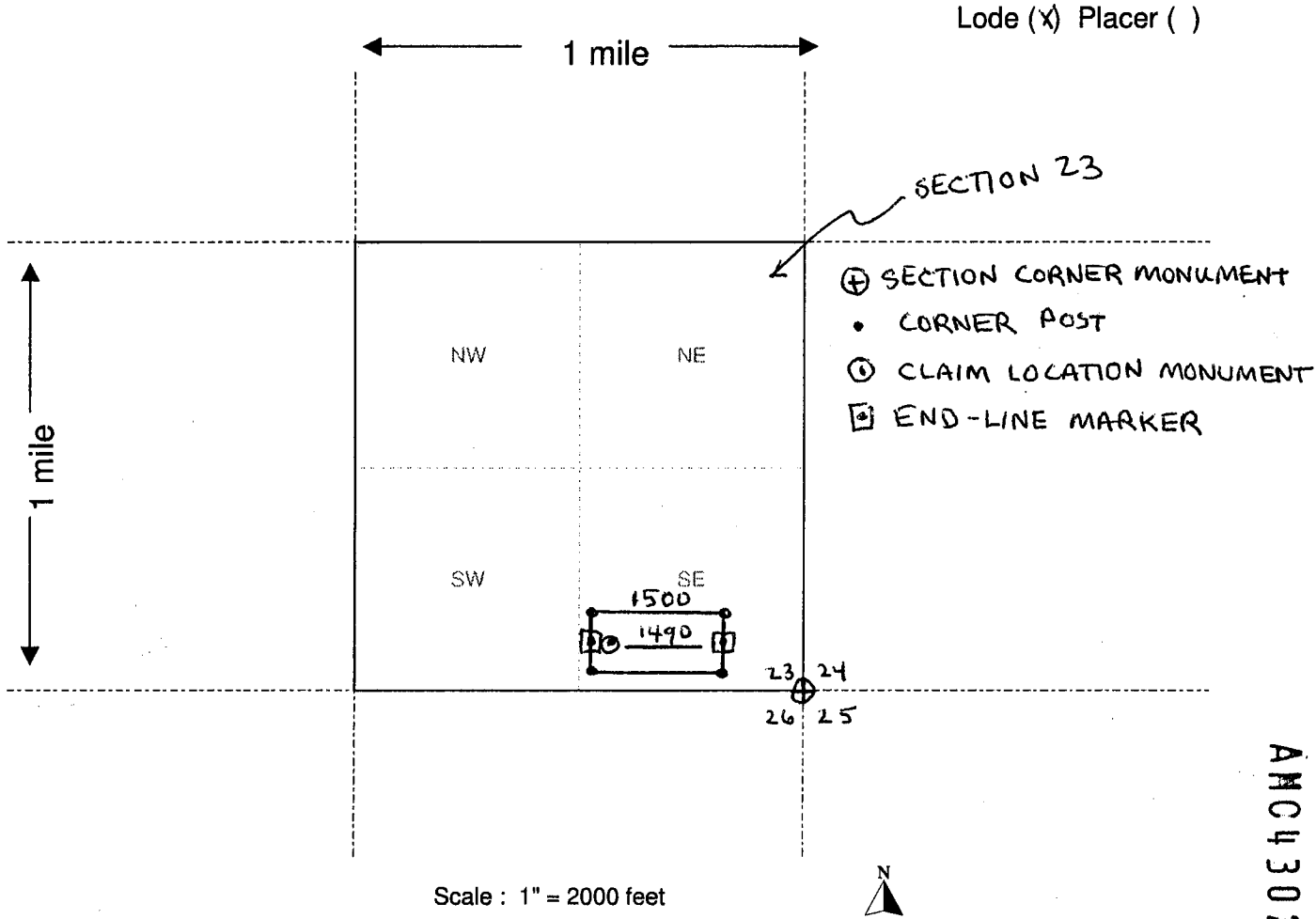
LOCATOR (s) JAMIESON VAN EATON  


Form MCF100  
Revised July 2005

AMC4302211

RECEIVED  
 2015 JAN -5 P 1:36  
 PHOENIX, ARIZONA

**MINING CLAIM MAP**



AN04302211

- Scale : 1" = 2000 feet
- The above map depicts the VULTURE CLOUD NO. 3 mining claim, which is located in Section (s) 23, Township 6 N, Range 6 W, Gila and Salt River Base and Meridian, MARICOPA County, Arizona.
  - The type of corner and location monuments used are as follows: 4' x 2" x 2" WOOD POST CORNER AND END-LINE MARKERS AND CLAIM LOCATION MONUMENT.
  - The bearings and distances in degrees and feet between claim corners are as depicted on the map.

Form MCF100a  
 Revised July 2005

**LOCATION NOTICE FOR LODE MINING CLAIM**

NOTICE IS HEREBY GIVEN that the VULTURE CLOUD NO. 4  
lode mining claim has been located  
by JAMIESON VAN EATON whose current mailing  
address is 1417 VILLA DEL NORTE  
WICKENBURG, AZ 85390

RECEIVED  
BLM  
Date  
Stamp  
2015 NOV -5 PM 1:37  
PHOENIX, ARIZONA


The general course of this claim is 1500 EAST-WEST and it is situated in MARICOPA  
County, Arizona. This claim is 1500 feet in length and 600 feet in width. This claim runs  
from the location monument on which this location notice is posted approximately 10 feet in a  
WEST direction to the WEST end line and 1490 feet in a EAST direction to the  
EAST end line. This claim is marked by six monuments, one at each corner and one at the center of each  
end line of the claim.

The location monument on which this notice is posted is situated within Section 23, Township 6  
N, Range 6 W, Gila Salt River Base and Meridian, Arizona and this claim encompasses portions  
of the following quarter section (s), section (s), Township (s) and Range (s) 23 1/4 SE AND  
24 1/4 SW 6N-6W

Gila Salt River Base and Meridian, Arizona.

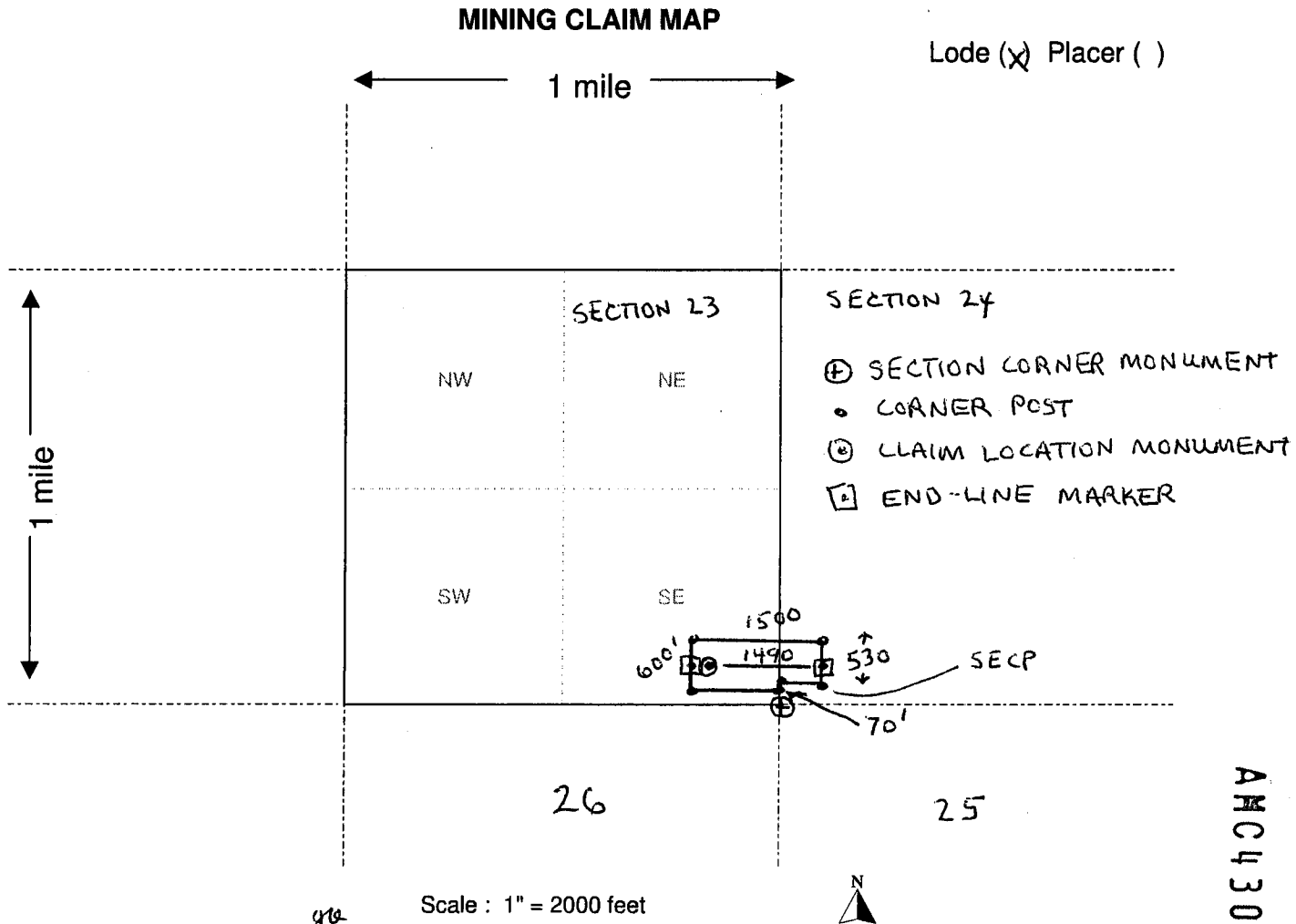
The locality of this claim with reference to some natural object or permanent monument and additional information  
(if any) concerning its locality are as follows: SE CORNER POST IS 100' NORTH AND  
425' EAST OF SECTION 24 NW CORNER SECTION MONUMENT

DATED AND POSTED on the ground this 15<sup>TH</sup> day of DECEMBER, 2014.

LOCATOR (s) JAMIESON VAN EATON  


Form MCF100  
Revised July 2005

AMC430222



1. The above map depicts the <sup>ya</sup> RE VULTURE CLOUD NO. 4 mining claim, which is located in Section (s) 23 & 24, Township 6 N, Range 6 W, Gila and Salt River Base and Meridian, MARICOPA County, Arizona.

2. The type of corner and location monuments used are as follows: SE CORNER POST IS  
170' NORTH AND 423' EAST OF SECTION 24 SW CORNER SECT. MON,

3. The bearings and distances in degrees and feet between claim corners are as depicted on the map.

Form MCF100a  
Revised July 2005





DEPARTMENT OF INTERIOR  
BUREAU OF LAND MANAGEMENT

Input Parameters for Geographic Report with Land

System Id = CR

Admin State = AZ

Geo State =

Casetype Begins With

Case Disp Txt = AUTHORIZED, CANCELLED, EXPIRED, PENDING, REJECTED, RELINQUISHED, WITHDRAWN

Mer Twp Rng =

Section =

Mtrs = 14 0060N 0060W 023, 14 0060N 0060W 025, 14 0060N 0060W 999

Commodity =

Commodity Txt =

Pending Org =

Pend Org Decode =

Total Rows Returned: 5

RUN TIME: 01:11 PM

UNITED STATES DEPARTMENT OF INTERIOR  
BUREAU OF LAND MANAGEMENT  
GEOGRAPHIC REPORT WITH LAND  
Sorted by Serial Number

RUN DATE: 01/14/2015  
Page 1 of 1

Serial Number: AZA 031779  
Total Case Acres: 1.000

<u>Casetype</u>	<u>Case Disp</u>	14	0060N	0060W	<u>Sect</u>	<u>Sur Typ</u>	<u>Sur Num</u>	<u>Suff</u>	<u>Subdivision</u>	<u>Act Pend</u>
293200	EXPIRED				023	ALIQ			ALL;	
					025	ALIQ			ALL;	

Serial Number: AZA 035150  
Total Case Acres: 1.000

<u>Casetype</u>	<u>Case Disp</u>	14	0060N	0060W	<u>Sect</u>	<u>Sur Typ</u>	<u>Sur Num</u>	<u>Suff</u>	<u>Subdivision</u>	<u>Act Pend</u>
293200	PENDING				023	FF			PORTION OF;	
					025	FF			PORTION OF;	

Serial Number: AZA 035947  
Total Case Acres: 1,046.240

<u>Casetype</u>	<u>Case Disp</u>	14	0060N	0060W	<u>Sect</u>	<u>Sur Typ</u>	<u>Sur Num</u>	<u>Suff</u>	<u>Subdivision</u>	<u>Act Pend</u>
240006	PENDING				025	ALIQ			SESE;	

Serial Number: AZA 036481  
Total Case Acres: 3.000

<u>Casetype</u>	<u>Case Disp</u>	14	0060N	0060W	<u>Sect</u>	<u>Sur Typ</u>	<u>Sur Num</u>	<u>Suff</u>	<u>Subdivision</u>	<u>Act Pend</u>
380913	PENDING				023	ALIQ			S2;	Y

TOWNSHIP 06 NORTH RANGE 06 WEST OF THE GILA & SALT RIVER MERIDIAN, ARIZONA

SECS	SUBDIVISION																Acres	Kind of Entry or Purpose	Serial Number or Order Number	Action Date	Remarks		
	NE 1/4				NW 1/4				SW 1/4				SE 1/4									Lots	Other Description
	NE	NW	SW	SE	NE	NW	SW	SE	NE	NW	SW	SE	NE	NW	SW	SE							
	For orders affecting disposal or use of unidentified lands withdrawn for classification, minerals, water, and/or other public purposes, and Indian treaties, refer to Index to Miscellaneous Documents																						
																		M&B;		PATENT / VULTURE CITY TOWNSITE		6/20/1882	5N 6W;
														MS 2511;	206.442	PATENT / ME	129377	5/12/1910	6N 5W;				
														MS 2522;	20.661	PATENT / ME	129376	5/12/1910					
														ALL SECS 2, 16, 32, 36;		STATE GRANT	ACT OF CONGRESS	6/20/1910	TITLE TO STATE TO FIX ON APPROVAL OF SURVEY; SUBJECT TO PRIOR RIGHTS;				
														ALL SECS 2, 16, 32, 36;		STATE GRANT	ACT OF CONGRESS	1/25/1927	EXTENDS ACT OF 6/20/1910 TO MINERAL LANDS; SUBJECT TO PRIOR RIGHTS;				
2														ALL;	640.00								
16														ALL;	640.00								
32														ALL;	640.00								
36														ALL;	640.00	WAIVER / SX	PHX-077846	10/10/1941	1S 10E;				
														M&B;		RI CROSS MOUNTAIN-LOS CABALLEROS FENCE	193	8/10/1956					
														M&B;		RI CROSS MOUNTAIN SHEEP COMPANY FENCE	194	8/10/1956					
6					X	X	X	X								RI KILLJOY WELL	213	11/7/1956					
34					X									6N 5W;		RI VULTURE TANK 2	A3-4-553	10/22/1958					
1			X																				
16												X											
24	X	X														RI RAINWATER CATCHMENT		10/24/1961					
6							X	X			X		X	4, 5, 9					44 LD 513 AS TO ACCESS RD IN N2;				
7	X	X			X						X	X	X										
17					X	X					X	X	X										
18	X			X																			
20			X		X				X	X													
28											X	X											
29	X	X		X									X						X				
33					X	X	X	X			X		X	1N 3W;		R/W ELECTRIC TRANSMISSION AND ACCESS ROAD	AR-035584	5/4/1966	PERPETUAL; AMENDED 12/29/1971;				
6			X	X			X						1-9	11N 27E;	358.58	IL	371	6/5/1967					
	ENTIRE TOWNSHIP													1N 4W;		O PROPOSED CL FOR MULTIPLE USE MANAGEMENT	A-1100	7/21/1967	SEGREGATES THE PUBLIC LANDS FROM APPROPRIATION UNDER AGRICULTURAL LAND LAWS, PS, SX; PUB IN FR 7/27/1967; O CL 10/17/1967; PUB IN FR 10/23/1967; CL TERM 10/7/1981;				

TOWNSHIP 06 NORTH RANGE 06 WEST OF THE GILA & SALT RIVER MERIDIAN, ARIZONA


SECS	SUBDIVISION																Acres	Kind of Entry or Purpose	Serial Number or Order Number	Action Date	Remarks		
	NE 1/4				NW 1/4				SW 1/4				SE 1/4									Lots	Other Description
	NE	NW	SW	SE	NE	NW	SW	SE	NE	NW	SW	SE	NE	NW	SW	SE							
For orders affecting disposal or use of unidentified lands withdrawn for classification, minerals, water, and/or other public purposes, and Indian treaties, refer to Index to Miscellaneous Documents																							
4			X	X			X	X	X	X	X	X	X	X	X	X	1-8						
5			X	X			X	X	X	X	X	X	X	X	X	X	1-8						
6									X				X	X	X	X	10, 11						
7	X	X	X	X	X				X	X			X	X	X	X	1-4						
8																		ALL;					
9																		ALL;					
16																		ALL;					
17																		ALL;					
18	X	X	X	X	X				X	X			X	X	X	X	1-4	7N 6W;	5502.52	LEASE / OG	A-14242	3/25/1981	EFF 4/1/1981; TERM 4/1/1983; OG SIM JUL 1983;
1			X	X			X	X	X	X	X	X	X	X	X	X	1-8						
2			X	X			X	X	X	X	X	X	X	X	X	X	1-8						
3			X	X			X	X	X	X	X	X	X	X	X	X	1-8						
10																		ALL;					
11																		ALL;					
12																		ALL;					
13																		ALL;					
14																		ALL;					
15																		ALL;					
22																		ALL;					
23																		ALL;					
24																		ALL;					
25																		ALL;					
26																		ALL;					
27																		ALL;	9739.96	LEASE / OG	A-15026	5/27/1981	EFF 6/1/1981; TERM 6/1/1984; OG SIM DEC 1984;
19	X	X	X	X	X				X	X			X	X	X	X	1-4						
20																		ALL;					
21																		ALL;					
28																		ALL;					
29																		ALL;					
30	X	X	X	X	X				X	X			X	X	X	X	1-4						

**TOWNSHIP 06 NORTH RANGE 06 WEST OF THE GILA & SALT RIVER MERIDIAN, ARIZONA**

SECS	SUBDIVISION																Acres	Kind of Entry or Purpose	Serial Number or Order Number	Action Date	Remarks			
	NE 1/4				NW 1/4				SW 1/4				SE 1/4									Lots	Other Description	
	NE	NW	SW	SE	NE	NW	SW	SE	NE	NW	SW	SE	NE	NW	SW	SE								
	For orders affecting disposal or use of unidentified lands withdrawn for classification, minerals, water, and/or other public purposes, and Indian treaties, refer to Index to Miscellaneous Documents																							
31	X	X	X	X					X	X			X	X	X	X	1-4							
32																		ALL;						
33																		ALL;						
34																		ALL;						
35		X	X		X	X	X	X	X	X	X	X	X	X	X	X	1,2							
36	X	X								X	X						1-5, 10-12	PART UNPATENTED MS 4410 IN E2SE;	7372.17	LEASE / OG	A-15025	5/29/1981	EFF 6/1/1981; TERM 6/1/1984; OG SIM DEC 1984;	
12																X								
13	X			X														LD TP: 2N 5W;		R/W ROAD	A-23351	6/3/1988	PERPETUAL; RS 2477;	
12																X								
13	X			X														LD TP: 2N 5W;		R/W ROAD	AZA-23351	12/4/1991	PERPETUAL; RS 2477;	
35													X	X	X	X		E2SESW;						
36									X	X	X	X								R/W ROAD	AZA-23575	12/31/1992	REL AND CASE CLOSED 7/6/1994;	
36																		PART MS 4410;		R/W ROAD	AZA-23351	4/21/1994	PERPETUAL; RS 2477;	
6									X			X		X		X								
7	X	X	X	X									X	X	X	X								
17					X	X			X	X	X	X												
18	X																							
20			X		X								X	X	X	X								
28									X	X	X	X												
29	X	X	X	X									X											
33					X	X	X	X					X			X				R/W TRANSMISSION LINE	AZA-12037	8/6/1993	PERPETUAL; AMENDED 1/7/1994;	
6									X				X			X								
7	X	X	X	X									X	X	X	X								
17					X	X			X	X	X	X												
18	X																							
20			X		X								X	X	X	X								
28									X	X														
29	X	X	X	X									X											
33					X	X	X	X					X			X				R/W TRANSMISSION LINE AMENDED	AZA-12037	1/7/1994	PERPETUAL;	



Van Eaton  
1417 Villa Del Norte  
Wickenburg, AZ 85390



U.S. Dept. of the Interior  
BLM  
Lands/ Recreation & Planning  
One Central Ave  
Phoenix, AZ 85004-2203

